

+NOTICE!!

These documents have been scanned!

Do not place un-scanned documents beneath this notice!

Do not remove this notice from this file!

GPO Jacket No. 560-102
Print Order 61549
Rise Business Services, LLC
Job=AZ15 9/17/2019



Box Number= AZ15258



Claim Begin-End: AMC052072-AMC052392

1 Initial Receipt



AZ15258-8

AMC052072-AMC052072

**NO
DOCUMENTS
FOUND**

NO DOCUMENTS FOUND
NO DOCUMENTS FOUND

NOTICE!!

These documents have been scanned!

Do not place un-scanned documents beneath this notice!

Do not remove this notice from this file!

GPO Jacket No. 560-102
Print Order 61549
Rise Business Services, LLC
Job=AZ15 9/17/2019



Box Number= AZ15258



Claim Begin-End: AMC052072-AMC052392

2 Correspondence



AZ15258-8

AMC052072-AMC052072

UNITED STATES POSTAL SERVICE



First-Class Mail
Postage & Fees Paid
USPS
Permit No. G-10

- Sender: Please print your name, address, and ZIP+4® in this box•

U.S. DEPARTMENT OF THE INTERIOR
BUREAU OF LAND MANAGEMENT
ARIZONA STATE OFFICE
ONE NORTH CENTRAL AVENUE, SUITE 800
PHOENIX, AZ 85004-4427

PHOENIX, ARIZONA

2014 DEC -5 P 1:07

RECEIVED
BLM AZ STATE OFFICE

SENDER: COMPLETE THIS SECTION

- Complete items 1, 2, and 3. Also complete item 4 if Restricted Delivery is desired.
- Print your name and address on the reverse so that we can return the card to you.
- Attach this card to the back of the mailpiece, or on the front if space permits.

1. Article Addressed to:

FREEMPORT-MCMORAN MIAMI INC
 333 N CENTRAL AVE
 PHOENIX AZ 85004-2121
 9310/RM/AMC52072

2. Article Number

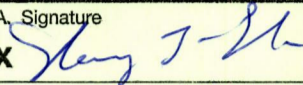
(Transfer from service label)

7014 0150 0000 5423 0756

COMPLETE THIS SECTION ON DELIVERY

A. Signature

X


 Agent AddresseeB. Received by *(Printed Name)*

Nancy J. Laster

C. Date of Delivery

4 Dec 14

D. Is delivery address different from item 1? YesIf YES, enter delivery address below: No

3. Service Type

 Certified Mail® Priority Mail Express™ Registered Return Receipt for Merchandise Insured Mail Collect on Delivery4. Restricted Delivery? *(Extra Fee)* Yes



United States Department of the Interior



BUREAU OF LAND MANAGEMENT
Arizona State Office
One North Central Avenue, Suite 800
Phoenix, Arizona 85004-4427
www.blm.gov/az/

NOV 28 2014

In Reply Refer To:
3800 (9310) RM
AMC52072

CERTIFIED MAIL - RETURN RECEIPT REQUESTED No. 7014 0150 0000 5423 0756

DECISION

FREEPORT-MCMORAN MIAMI INC : This decision affects those claims shown
333 N CENTRAL AVE : in the block below.
PHOENIX, AZ 85004-2121 :

AMC52212
MILLY

MINING CLAIMS DECLARED FORFEIT

The mining claims listed above have been declared forfeit as of September 1, 2014, for failure to timely file the required maintenance fee payment or small miner's maintenance fee waiver (waiver).

Claimants are required to pay an annual non-refundable maintenance fee of \$155 per 20 acres or portion thereof, or submit a waiver, on or before September 1 of each year. In accordance with 43 Code of Federal Regulations (CFR) 1822.14, because September 1, 2014, fell on a holiday, the payment was due the next business day, September 2, 2014. These requirements were established by 30 U.S.C. 28f-1, as amended, and 43 CFR 3834 and 3835.

Our records do not show receipt of a maintenance fee payment or small miner waiver filed on or before the due date. Therefore, the claims listed above are forfeit.

Reclamation Requirements

This decision does not relieve you of the liability for reclamation of all areas disturbed by your activities on lands covered by the subject mining claim(s) and/or site(s). After you complete the reclamation, you must notify the authorized officer of the appropriate surface managing agency so that the authorized officer may conduct a final site inspection and determine whether you may be released from liability. If you fail to reclaim the land to the satisfaction of the authorized officer, the surface management agency may cite you for noncompliance under its surface management

regulations. For land administered by the Bureau of Land Management (BLM), if you fail to reclaim the land to the satisfaction of the authorized officer as required in 43 CFR Subpart 3809, BLM will issue an order of noncompliance under 43 CFR 3809.601(a). If you fail to comply with the non-compliance order, BLM may take further action under 43 CFR 3809.604. Failure to conduct reclamation is a prohibited act that may subject you to criminal penalties. See 43 CFR 3809.605(h) and 43 CFR 3809.700.

Appeal Procedures

This decision may be appealed to the Interior Board of Land Appeals, Office of the Secretary, in accordance with the regulations contained in 43 CFR, Part 4, and the enclosed Form 1842-1. If an appeal is taken, your notice of appeal must be filed in this office (at the above address) within 30 days from receipt of this decision. The appellant has the burden of showing that the decision appealed from is in error.

If you wish to file a petition pursuant to regulation 43 CFR 4.21 (58 FR 4939, January 19, 1993) for a stay of the effectiveness of this decision during the time that your appeal is being reviewed by the Board, the petition for a stay must accompany your notice of appeal. A petition for a stay is required to show sufficient justification based on the standards listed below. Copies of the notice of appeal and petition for a stay **must** also be submitted to each party named in this decision and to the Interior Board of Land Appeals and to the appropriate Office of the Solicitor (see 43 CFR 4.413) at the same time the original documents are filed with this office. If you request a stay, you have the burden of proof to demonstrate that a stay should be granted.

Standards for Obtaining a Stay

Except as otherwise provided by law or other pertinent regulation, a petition for a stay of a decision pending appeal shall show sufficient justification based on the following standards:

- (1) The relative harm to the parties if the stay is granted or denied,
- (2) The likelihood of the appellant's success on the merits,
- (3) The likelihood of immediate and irreparable harm if the stay is not granted, and
- (4) Whether the public interest favors granting the stay.

Please include your AMC serial number(s) on all correspondence. If additional information is required, please call RéAnn Myers at 602-417-9413.

Sincerely,



Rebecca Heick
Acting Deputy State Director
Division of Lands and Minerals

Enclosure(s)

SENDER: COMPLETE THIS SECTION

- Complete items 1, 2, and 3. Also complete item 4 if Restricted Delivery is desired.
- Print your name and address on the reverse so that we can return the card to you.
- Attach this card to the back of the mailpiece, or on the front if space permits.

1. Article Addressed to:

FREEPORT-MCMORAN MIAMI INC
 333 N CENTRAL AVE
 PHOENIX, AZ 85004-2189

AMC52264

2. Article Number


(Transfer from service label)

7007 2680 0000 8514 7436

COMPLETE THIS SECTION ON DELIVERY

A. Signature

X


 Agent AddresseeB. Received by (*Printed Name*)

PANDA CLAUSEN

C. Date of Delivery

11/2/12

D. Is delivery address different from item 1? YesIf YES, enter delivery address below: No

3. Service Type

 Certified Mail Express Mail Registered Return Receipt for Merchandise Insured Mail C.O.D.4. Restricted Delivery? (*Extra Fee*) Yes

PHOENIX
UNITED STATES POSTAL SERVICE



First-Class Mail
Postage & Fees Paid
USPS
Permit No. G-10

02 NOV 2012
PM 1 12


• Sender: Please print your name, address, and ZIP+4 in this box •


RECEIVED
PLM AZ STATE OFFICE

2012 NOV -5 P 2: 12

PHOENIX, ARIZONA

Bureau of Land Management
Arizona State Office
One North Central Avenue, Ste 800
Phoenix, AZ 85004-4427





United States Department of the Interior

BUREAU OF LAND MANAGEMENT
Arizona State Office
One North Central Avenue, Suite 800
Phoenix, Arizona 85004-4427
www.blm.gov/az/



In Reply Refer To:
3800 (9310) AT
AMC52072

CERTIFIED MAIL – RETURN RECEIPT REQUEST 7007 2680 0000 8514 7436

NOTICE

FREEPORT-MCMORAN MIAMI INC
333 N CENTRAL AVE
PHOENIX, AZ 85004

This Notice Affects Those Claims
Shown in the Block Below.

AMC52264
HOOPES PLACER NO 2

2013 Maintenance Fees - Additional Fees Required

Your maintenance fee payment for the 2013 assessment year, in the amount of \$140 per claim, for the placer claims listed above, has been received and is insufficient. **The total due on your claim(s) is: \$420.**

In accordance with the Consolidated Appropriations Act of 2012, Public Law 112-74 (125 Stat 1047), and FR44155-44158 (2012) Congress changed the way maintenance fees for placer mining claims are assessed. Instead of charging the maintenance fee on a per-claim basis, Congress stated that the fee, which is currently \$140, will be assessed on each 20 acre parcel of a placer claim or portion thereof.

Insufficient payment of the annual maintenance fee for the 2013 assessment year is a curable defect. **Therefore you are required to do one of the following within 30 days of receipt of this notice or your claim(s) will be declared forfeited:** 1) submit additional fees of \$140 per 20-acres or portion thereof based on the full acreage of the claim, or 2) amend the claim(s) to reduce the acres so a lesser fee is due and submit any additional fees due; or 3) relinquish the claim(s) in their entirety, in which case BLM will refund the maintenance fees you have already paid for the 2013 assessment year.

If you choose to amend the claims to reduce the acres, you must submit an amended location notice for each claim, with an accurate description and dimensions of the reduced claim, along with a map depicting the reduced claim, and a \$10 processing fee per amendment. An amendment must also be recorded at the county. If the amended claim contains more than 20 acres, calculate the additional fees due and submit those fees with the amendment(s).

pd

Please include your Arizona Mining Claim (AMC) serial number(s) and claim name(s) when submitting the additional fees, and note that you are paying additional fees due. If additional information is required, please contact Amy Thrower at 602-417-9334.

A handwritten signature in black ink that reads "Rebecca Heick". The signature is written in a cursive style with a large initial 'R'.

Rebecca Heick
Group Administrator
Lands and Minerals



United States Department of the Interior

BUREAU OF LAND MANAGEMENT

Arizona State Office
222 North Central Avenue
Phoenix, AZ 85004-2203

In reply refer to:

3800 (957) (AB)
AMC24349, 48023, 50970, 52072

March 6, 2003

COPY

CERTIFIED MAIL - RETURN RECEIPT REQUESTED: 7002 1000 0004 9039 5703

DECISION

Cyprus Miami Mining Corp : This decision affects those claims shown
Box 3299 : in the block below:
Englewood, CO 80155 :

AMC24349 - 24351, 48108, 48109, 48116, 48117, 48121, 51294, 51295, 52086, 52089, 52099, 52100, 52101, 52118, 52120, 52125, 52189, 52202
LAKEVIEW, OVERLOOK, VIEW, VALLEY FORGE, MIKADO, K.C., CZAR, FOR 3HERB MILL
SITE 12 & 14COPPER DOOAR NO 2, DIVIDE #3, BC 2, BC 3, BC 4, WARRIOR EXTINCTION #7,
RALSTON 2, RALSTON 7, SUNSHINE, CLAY NO 10

MINING CLAIM DECLARED FORFEITED

The mining claims listed above have been declared forfeited for failure to file the required maintenance fee payment or small miner's maintenance fee waiver (waiver).

Claimants are required to pay an annual non-refundable maintenance fee of \$100, or submit a waiver, on or before September 1 of each year. These requirements were established by 30 U.S.C. 28-f-k, as amended, and 43 Code of Federal Regulations (CFR) 3833.1-5, 1-6, and 1-7.

Our records do not show receipt of a maintenance fee payment, or waiver received on or before September 1, 2002, for the year 2003, for the claim listed above. Therefore, the claim is forfeited.

You are required to reclaim all areas disturbed by your activities on lands encompassed by your mining claim(s) and/or site(s). After you complete the reclamation, you must notify the authorized officer of the appropriate surface managing agency so that the authorized officer may conduct a final site inspection and determine whether you may be released from liability. If you fail to reclaim the land to the satisfaction of the authorized officer, the surface management agency may cite you for noncompliance under its surface management regulations.

For land administered by the Bureau of Land Management (BLM), if you fail to reclaim the land to the satisfaction of the authorized officer as required in 43 CFR Subpart 3809, BLM will issue an order of noncompliance under 43 CFR 3809.601(a). If you fail to comply with the noncompliance order, BLM may take further action under 43 CFR 3809.604. Failure to conduct reclamation is a prohibited act that may subject you to criminal penalties. See 43 CFR 3809.605(h) and 43 CFR 3809.700.

This decision may be appealed to the Interior Board of Land Appeals, Office of the Secretary, in accordance with the regulations contained in 43 CFR, Part 4 and the enclosed Form 1842-1. If an appeal is taken, your notice of appeal must be filed in this office (at the above address) within 30 days from receipt of this decision. The appellant has the burden of showing that the decision appealed from is in error.


If you wish to file a petition pursuant to regulation 43 CFR 4.21 (58 FR 4939, January 19, 1993) or 43 CFR 2804.1 for a stay of the effectiveness of this decision during the time that your appeal is being reviewed by the Board, the petition for a stay must accompany your notice of appeal. A petition for a stay is required to show sufficient justification based on the standards listed below. Copies of the notice of appeal and petition for a stay **must** also be submitted to each party named in this decision and to the Interior Board of Land Appeals and to the appropriate Office of the Solicitor (see 43 CFR 4.413) at the same time the original documents are filed with this office. If you request a stay, you have the burden of proof to demonstrate that a stay should be granted.

Standards for Obtaining a Stay

Except as otherwise provided by law or other pertinent regulation, a petition for a stay of a decision pending appeal shall show sufficient justification based on the following standards:

- (1) The relative harm to the parties if the stay is granted or denied,
- (2) The likelihood of the appellant's success on the merits,
- (3) The likelihood of immediate and irreparable harm if the stay is not granted, and
- (4) Whether the public interest favors granting the stay.

Please include your AMC serial number(s) on all correspondence. If additional information is required, please call Amy Bunda at 602-417-9334.




Ivy J. Garcia
Group Administrator,
Lands and Minerals Adjudication

Enclosure

UNITED STATES
DEPARTMENT OF THE INTERIOR

Bureau of Land Management
Arizona State Office
222 N. Central Avenue
Phoenix, AZ 85004-2203

OFFICIAL BUSINESS
PENALTY FOR PRIVATE USE, \$300



NOT DELIVERABLE
AS ADDRESSED,
UNABLE TO FORWARD

Cyprus Miami Mining Corp.
9100 E. Mineral Circle
Englewood, CO 80155

ARIZONA
STATE OFFICE
PHOENIX, ARIZONA

2003 APR - 7 A 5:46

SENDER: COMPLETE THIS SECTION

- Complete items 1, 2, and 3. Also complete item 4 if Restricted Delivery is desired.
- Print your name and address on the reverse so that we can return the card to you.
- Attach this card to the back of the mailpiece, or on the front if space permits.

1. Article Addressed to:

Cyprus Miami Mining Corp.
9100 E. Mineral Circle
Englewood, CO 80155
(957)AB AMC24349,48023,50970,52072

COMPLETE THIS SECTION ON DELIVERY

A. Received by (Please Print Clearly) B. Date of Delivery

C. Signature Agent
X Addressee

D. Is delivery address different from item 1? Yes
If YES, enter delivery address below: No


3. Service Type
 Certified Mail Express Mail
 Registered Return Receipt for Merchandise

UNITED STATES
DEPARTMENT OF THE INTERIOR

Bureau of Land Management
Arizona State Office
222 N. Central Avenue
Phoenix, AZ 85004-2203



OFFICIAL BUSINESS

PENALTY FOR PRIVATE USE, \$300




7002 1000 0004 9039 5703

LOYER



NOT DELIVERABLE
AS ADDRESSED,
UNABLE TO FORWARD



NOT DELIVERABLE
AS ADDRESSED,
UNABLE TO FORWARD

Cyprus Miami Mining Corp
Box 3299
Englewood, CO 80155

*Resent to
9108 E. Mineral C
ENGLEWOOD, CO 80155
3/26
TK*

COMPLETE THIS SECTION ON DELIVERY

A. Signature Agent Addressee
X

B. Received by (Printed Name) C. Date of Delivery

D. Is delivery address different from item 1? Yes No
If YES, enter delivery address below:

3. Service Type
 Certified Mail Express Mail
 Registered Return Receipt for Merchandise
 Insured Mail C.O.D.
 4. Restricted Delivery? (Extra Fee) Yes

Article Number 7002 1000 0004 9039 5703
 (Transfer from service label)
 Domestic Return Receipt 102595-01-M-2509

READER: COMPLETE THIS SECTION

Complete items 1, 2, and 3. Also complete item 4 if Restricted Delivery is desired. Print your name and address on the reverse so that we can return the card to you. Attach this card to the back of the mailpiece, or on the front if space permits.

Article Addressed to:

Cyprus Miami Mining Corp
Box 3299
Englewood, CO 80155
AC24349, 48023, 50970, 52072
AB



One North Central Avenue, Phoenix, AZ 85004 • (602) 366-8100

July 8, 2003

AMC 52072

AMC 303011

AMC 330826

Bureau of Land Management
Department of the Interior
ATTN: Mary Hyde
222 North Central Avenue
Phoenix, Arizona 85004-2203

Dear Ms. Hyde:

Per your request to Kathy Garcia at Phelps Dodge Miami, Inc., I am attaching their list of the 51 unpatented mining claims to be dropped for the 2003-2004 assessment year. The claims are under the name of Cyprus Miami Mining Corporation.

Please let me know if any additional information is needed. I may be reached at 602-366-8152.

Sincerely,

Janice Leavell
Senior Resource Specialist
Land & Water Department

Attachment

Cc: Kathy Garcia, Phelps Dodge Miami Inc.

RECEIVED
STATE OFFICE
2003 JUL -8 A 11:20
PHOENIX, ARIZONA

ENTERED IN COMPUTER

7/9/03 [Signature]

Listed are the following unpatented mining claims to be dropped by Phelps Dodge Miami Inc., located in the County of Gila, State of Arizona, to-wit:

<u>NAME OF CLAIM</u>	<u>ORIGINAL RECORDATION</u>		<u>AMENDED RECORDATION</u>		<u>BLM SERIAL NO.</u>	
	<u>BOOK</u>	<u>PAGE</u>	<u>BOOK</u>	<u>PAGE</u>		
CMC-OX 002	793	265			A MC	303012
CMC-OX 003	793	268			A MC	303013
CMC-OX 004	793	271			A MC	303014
CMC-OX 005	793	274			A MC	303015
CMC-OX 006	793	277			A MC	303016
CMC-OX 007	793	280			A MC	303017
CMC-OX 008	793	283			A MC	303018
CMC-OX 009	793	286			A MC	303019
2211552	303	642			A MC	52135
2211553	303	643			A MC	52136
2211554	303	644			A MC	52137
2211556	303	646			A MC	52139
2211557	303	647			A MC	52140
2211559	315	978	319	638	A MC	52142
22115510	315	979	319	640	A MC	52143
22115511	315	980	319	642	A MC	52144
2711551	303	674			A MC	52170
2711552	303	675			A MC	52171
CMC-OX 16	94-647103				A MC	330827
CMC-OX 17	94-647104				A MC	330828
CMC-OX 18	94-647105				A MC	330829
CMC-OX 19	94-647106				A MC	330830
CMC-OX 20	94-647107				A MC	330831
CMC-OX 21	94-647108				A MC	330832
CMC-OX 22	94-647109				A MC	330833
CMC-OX 24	94-647111				A MC	330835
CMC-OX 25	94-647112		94-650891		A MC	330836
CMC-OX 26	94-647113		94-650892		A MC	330837
CMC-OX 27	94-647114		94-650893		A MC	330838
CMC-OX 31	94-647115				A MC	330839
CMC-OX 32	94-647116				A MC	330840
CMC-OX 33	94-647117				A MC	330841
CMC-OX 34	94-647118				A MC	330842
CMC-OX 35	94-647119				A MC	330843
CMC-OX 36	94-647120				A MC	330844
CMC-OX 37	94-647121				A MC	330845
CMC-OX 38	94-647122				A MC	330846
CMC-OX 39	94-647123				A MC	330847
CMC-OX 40	94-647124				A MC	330848
CMC-OX 41	94-647125				A MC	330849
CMC-OX 45	94-647126				A MC	330850
CMC-OX 46	94-647127				A MC	330851
CMC-OX 47	94-647128				A MC	330852
CMC-OX 48	94-647129				A MC	330853

NOTED BY 0-7-77

BOOK 319 PAGE 638

ENTERED IN COMPUTER

Mfy de

<u>NAME OF CLAIM</u>	<u>ORIGINAL RECORDATION BOOK PAGE</u>	<u>AMENDED RECORDATION BOOK PAGE</u>	<u>BLM SERIAL NO.</u>
CMC-OX 49	94-647130		A MC 330854
CMC-OX 50	94-647131		A MC 330855
CMC-OX 51	94-647132		A MC 330856
CMC-OX 52	94-647133		A MC 330857
CMC-OX 53	94-647134		A MC 330858
CMC-OX 54	94-647135		A MC 330859
CMC-OX 55	94-647136		A MC 330860

WINDY

NOV 10 1994

2011

ENTERED IN COMPUTER

MHyde

OFFICIAL COPIES /CF/ /SD READ/ /GROUP/ /SECTION/ /AUTHOR/

AM 11/6/01
Ivy Garcia 11/6/01

3800 (957) DDM
AMC 52072

NOV 07 2001

CERTIFIED MAIL - RETURN RECEIPT REQUESTED

Decision

Cyprus Mineral Park Corp	:	Lode Mining Claim
P.O. Box 3299	:	AMC 52114 Black Eagle No. 1
Englewood, CO 80155	:	

Decision Vacated

The Decision of April 25, 2001, declaring the above listed mining claim forfeited is hereby vacated. Documentation showing receipt of the 2001 Maintenance Fee was received by the Bureau of Land Management (BLM), on August 2, 2000, Accounting Advice No. 162253. This AMC number was inadvertently not given credit for the year 2001 and a decision was issued closing the claim. The BLM records have now been corrected to show the payment of the 2001 Maintenance Fee for AMC 52114 Black Eagle No. 1, and is now shown on the official records in an active status.

The 2002 maintenance fee payment was received on August 1, 2001, and the records now show the claim paid until September 1, 2002. A copy of the serial register page is enclosed for reference.

If you have any further questions, please call Dorie Morrison at (602) 417-9355.

/s/ Ivy J. Garcia

Ivy J. Garcia
Group Administrator,
Lands and Minerals Adjudication

Enclosure

March 1, 2002

Cyprus Mineral Park Corp
P.O. Box 3299
Englewood, CO 80155

Ref: AMC 52114 Black Eagle No. 1

The certified mail receipt for the attached Decision dated November 7, 2001, has not been received. Please let me know that you have received the Decision Vacated for AMC 52114. The 2003 Maintenance fee is due on or before September 1, 2003.

Thank you,

Dorie Morrison
Land Law Examiner
Bureau of Land Management
222 N. Central Avenue
Phoenix, Az 85004
PH: 602-417-9355

OFFICIAL COPIES /CF/ /SD READ/ /GROUP/ /SECTION/ /AUTHOR/

AM 11/6/01
[Signature]

3800 (957) DDM
AMC 52072

NOV 07 2001

CERTIFIED MAIL - RETURN RECEIPT REQUESTED

Decision

Cyprus Mineral Park Corp	:	Lode Mining Claim
P.O. Box 3299	:	AMC 52114 Black Eagle No. 1
Englewood, CO 80155	:	

Decision Vacated

The Decision of April 25, 2001, declaring the above listed mining claim forfeited is hereby vacated. Documentation showing receipt of the 2001 Maintenance Fee was received by the Bureau of Land Management (BLM), on August 2, 2000, Accounting Advice No. 162253. This AMC number was inadvertently not given credit for the year 2001 and a decision was issued closing the claim. The BLM records have now been corrected to show the payment of the 2001 Maintenance Fee for AMC 52114 Black Eagle No. 1, and is now shown on the official records in an active status.

The 2002 maintenance fee payment was received on August 1, 2001, and the records now show the claim paid until September 1, 2002. A copy of the serial register page is enclosed for reference.

If you have any further questions, please call Dorie Morrison at (602) 417-9355.

/s/ Ivy J. Garcia

Ivy J. Garcia
Group Administrator,
Lands and Minerals Adjudication

Enclosure



United States Department of the Interior

BUREAU OF LAND MANAGEMENT

Arizona State Office
222 North Central Avenue
Phoenix, AZ 85004-2203

AMC 52072

In reply refer to:

3800 (957) DDM
AMC 52072

NOV 07 2001

CERTIFIED MAIL - RETURN RECEIPT REQUESTED

Decision

Cyprus Mineral Park Corp : Lode Mining Claim
P.O. Box 3299 : AMC 52114 Black Eagle No. 1
Englewood, CO 80155 :

Decision Vacated

The Decision of April 25, 2001, declaring the above listed mining claim forfeited is hereby vacated. Documentation showing receipt of the 2001 Maintenance Fee was received by the Bureau of Land Management (BLM), on August 2, 2000, Accounting Advice No. 162253. This AMC number was inadvertently not given credit for the year 2001 and a decision was issued closing the claim. The BLM records have now been corrected to show the payment of the 2001 Maintenance Fee for AMC 52114 Black Eagle No. 1, and is now shown on the official records in an active status.

The 2002 maintenance fee payment was received on August 1, 2001, and the records now show the claim paid until September 1, 2002. A copy of the serial register page is enclosed for reference.

If you have any further questions, please call Dorie Morrison at (602) 417-9355.

Ivy J. Garcia
Group Administrator,
Lands and Minerals Adjudication

Enclosure

**DEPARTMENT OF THE INTER
BUREAU OF LAND MANAGEMENT
MINING CLAIMS
(LIVE) Serial Register Page**

RunDate/Time: 11/06/01 10:53 AM

Page 1 of 1

01 05-10-1872;017STAT0091;30USC26,28,34
Case Type 384101: LODE CLAIM
Claim Name: BLACK EAGLE NO 1
Commodity :
Case Disposition: ACTIVE

**Serial Number
AMC52114**

Name & Address	Int Rel	% Interest
CYPRUS MINERAL PARK CORP BOX 3299 ENGLEWOOD, CO 80155	OWNER	0.0000000

Mer Twp	Rng	Sec	Quadrant	District/Resource	County
14	0010N	0140E	013 NE NW SW SE	PHOENIX FIELD OFFICE	GILA

Act Date	Code	Action	Action Remarks	Receipt Number
07/01/1940	403	LOCATION DATE		
08/06/1979	395	RECORDATION NOTICE RECD		
08/01/2001	482	RENTAL/MAINTENANCE FEE	2002	347743
08/02/2000	482	RENTAL/MAINTENANCE FEE	2001	162253
08/02/1999	482	RENTAL/MAINTENANCE FEE	2000	
08/05/1998	482	RENTAL/MAINTENANCE FEE	1999	
08/11/1997	482	RENTAL/MAINTENANCE FEE	1998	
08/14/1996	482	RENTAL/MAINTENANCE FEE	1997	
08/14/1995	482	RENTAL/MAINTENANCE FEE	1996	
08/25/1994	482	RENTAL/MAINTENANCE FEE	1995	
08/18/1993	482	RENTAL/MAINTENANCE FEE	1993;RECEIPT 1900971	
08/18/1993	482	RENTAL/MAINTENANCE FEE	1994	
12/04/1992	480	EVID OF ASSMT FILED	1992	
11/06/2001	188	DECISION VACATED		
11/06/2001	393	DECISION ISSUED		
04/25/2001	393	DECISION ISSUED		
08/16/1988	669	LAND STATUS CHECKED		
07/19/1988	396	TRF OF INTEREST FILED	INSPIRATION CONSOLID	
08/06/1979	500	MAP IN LEAD FILE	52072	
08/06/1979	501	ACCT ADV IN LEAD FILE	52072	
11/25/1957	635	AMENDED LOCATION FILED	0;82;149	
07/26/1940	404	COUNTY RECORDATION	0;48;169	

Line Nr Remarks

AMC 52072

March 1, 2002

Cyprus Mineral Park Corp
P.O. Box 3299
Englewood, CO 80155

Ref: **AMC 52114 Black Eagle No. 1**

The certified mail receipt for the attached Decision dated November 7, 2001, has not been received. Please let me know that you have received the Decision Vacated for AMC 52114. The 2003 Maintenance fee is due on or before September 1, 2003.

Thank you,



Dorie Morrison
Land Law Examiner
Bureau of Land Management
222 N. Central Avenue
Phoenix, Az 85004
PH: 602-417-9355

UNITED STATES
DEPARTMENT OF THE INTERIOR

Bureau of Land Management
Arizona State Office
222 N. Central Avenue
Phoenix, AZ 85004-2203

OFFICIAL BUSINESS
PENALTY FOR PRIVATE USE, \$300

CERTIFIED MAIL



7000 1670 0000 91

AN EQUAL OPPORTUNITY EMPLOYER



DEC 11 A 10:29

ARIZONA
STATE OFFICE
PHOENIX, ARIZONA

957

**NOT DELIVERABLE AS ADDRESSED
UNABLE TO FORWARD**

Cyprus Mineral Park Corp
P.O. Box 3299
Englewood, CO 80155

CYPR299 801553074 1600 09 11/16/01
FORWARD TIME EXP RTN TO SEND
:CYPRUS AMAX MINERALS
2600 N CENTRAL AVE STE 110
PHOENIX AZ 85004-3012

RETURN TO SENDER

SENDER: COMPLETE THIS SECTION

- Complete items 1, 2, and 3. Also complete item 4 if Restricted Delivery is desired.
- Print your name and address on the reverse so that we can return the card to you.
- Attach this card to the back of the mailpiece, or on the front if space permits.

1. Article Addressed to:

Cyprus Mineral Park Corp
P.O. Box 3299
Englewood, CO 80155
AZ(957)DM AMC 52072

2. Article Number (Copy from service label)

7000 1670 0000 9171 8388

COMPLETE THIS SECTION ON DELIVERY

A. Received by (Please Print Clearly) B. Date of Delivery

C. Signature Agent
X Addressee

D. Is delivery address different from item 1? Yes
If YES, enter delivery address below: No

3. Service Type
 Certified Mail Express Mail
 Registered Return Receipt for Merchandise
 Insured Mail C.O.D.

4. Restricted Delivery? (Extra Fee) Yes

SENDER: COMPLETE THIS SECTION

- Complete items 1, 2, and 3. Also complete item 4 if Restricted Delivery is desired.
- Print your name and address on the reverse so that we can return the card to you.
- Attach this card to the back of the mailpiece, or on the front if space permits.

1. Article Addressed to:

Cyprus Mineral Park Corp
Box 3299
Englewood, CO 80155
(957)AMC 52072

2. Article Number (Copy from service label)

7000 1530 0000 1232 6725

COMPLETE THIS SECTION ON DELIVERY

A. Received by (Please Print Clearly) B. Date of Delivery

Date Stacey

C. Signature

X *Don Stacey* Agent Addressee

D. Is delivery address different from item 1? Yes No
If YES, enter delivery address below:

3. Service Type

Certified Mail Express Mail

Registered Return Receipt for Merchandise

Insured Mail C.O.D.

4. Restricted Delivery? (Extra Fee) Yes

UNITED STATES POSTAL SERVICE



First-Class Mail
Postage & Fees Paid
USPS
Permit No. G-10


- Sender: Please print your name, address, and ZIP+4 in this box •

BUREAU OF LAND MANAGEMENT
ARIZONA STATE OFFICE
222 NORTH CENTRAL AVENUE
PHOENIX, AZ 85004-2203

ARIZONA
STATE OFFICE
PHOENIX, ARIZONA

2001 MAY 15 A 9:29

RECEIVED
BUREAU OF
LAND MANAGEMENT



United States Department of the Interior

BUREAU OF LAND MANAGEMENT

Arizona State Office
222 North Central Avenue
Phoenix, AZ 85004-2203

In reply refer to:

3800 (957) DDM
AMC - 52072

April 25, 2001

CERTIFIED MAIL - RETURN RECEIPT REQUESTED

DECISION

Mining Claimant(s)	:	Mining Claim(s)
as Shown on the	:	
Enclosed Sheet(s)	:	

Mining Claims Declared Forfeited

Claimants are required to pay an annual non-refundable maintenance fee of \$100 or submit a small miner's maintenance fee waiver (waiver), on or before September 1, of each year. These requirements were established by 30 U.S.C. 28f-k, as amended by the Act of October 21, 1998 (112 Stat. 2681-235) at 43 CFR 3833.1-5, 1-6, and 1-7.

Our records do not show receipt of a maintenance fee payment, or waiver received on or before September 1, 2000, for the year 2001, for the mining claim(s) listed on the enclosed sheet(s), and therefore, the claims are declared forfeited.

This decision does not relieve you of the requirement for reclamation of all areas disturbed by your activities on lands covered by your mining claim(s) and/or site(s). Failure to reclaim the land to the satisfaction of the authorized officer of the agency upon whose lands you have located may cause the agency to hold the claimant in a status of non-compliance under their surface management regulations. If reclamation is required, you must notify the proper authorized officer upon completion so that final site inspection and clearance may be obtained and your liability released. On BLM administered lands failure to reclaim the land to the satisfaction of the authorized officer as prescribed by 43 CFR 3809.1-1 and 3809.3-2 may cause BLM to hold you in a status of non-compliance under 43 CFR 3809.3-2 and invoke the penalty provisions of 43 CFR 3809.3-2(f).

This decision may be appealed to the Interior Board of Land Appeals, Office of the Secretary, in accordance with the regulations contained in 43 CFR, Part 4 and the enclosed Form 1842-1. If an appeal is taken, your notice of appeal must be filed in this office (at the above address) within 30

days from receipt of this decision. The appellant has the burden of showing that the decision appealed from is in error.

If you wish to file a petition pursuant to regulation 43 CFR 4.21 (58 FR 4939, January 19, 1993) or 43 CFR 2804.1 for a stay of the effectiveness of this decision during the time that your appeal is being reviewed by the Board, the petition for a stay must accompany your notice of appeal. A petition for a stay is required to show sufficient justification based on the standards listed below. Copies of the notice of appeal and petition for a stay **must** also be submitted to each party named in this decision and to the Interior Board of Land Appeals and to the appropriate Office of the Solicitor (see 43 CFR 4.413) at the same time the original documents are filed with this office. If you request a stay, you have the burden of proof to demonstrate that a stay should be granted.


Standards for Obtaining a Stay

Except as otherwise provided by law or other pertinent regulation, a petition for a stay of a decision pending appeal shall show sufficient justification based on the following standards:

- (1) The relative harm to the parties if the stay is granted or denied,
- (2) The likelihood of the appellant's success on the merits,
- (3) The likelihood of immediate and irreparable harm if the stay is not granted, and
- (4) Whether the public interest favors granting the stay.

If no appeal, or noncompliance, with the above occurs, this decision constitutes final administrative action of this Department as it affects the mining claims. No appeal, protest or petition for reconsideration will be entertained from this decision after the appeal period has expired.

Please include your AMC serial number(s) on all correspondence. If additional information is required, please call Dorie Morrison (602) 417-9355.



Ivy J. Garcia
Supervisor, Lands and Minerals Operations

Enclosure(s)

DEPARTMENT OF THE INTERIOR
BUREAU OF LAND MANAGEMENT

Missing Yearly Attachments for Enter_Year 2001

✓
CYPRUS MINERAL PARK CORP
BOX 3299
ENGLEWOOD, CO 80155

Lead File Number - 52072

<u>Serial Number</u>	<u>Mc Claim Nm</u>	<u>Last Assess Yr</u>
AMC52114	BLACK EAGLE NO 1	2000

Amc 52114
Closed 9/1/2000
DM

VERIFIED

RWE 4/26/01

ENTERED INTO COMPUTER

L 4/26/01

**DEPARTMENT OF THE INTERIOR
BUREAU OF LAND MANAGEMENT
MINING CLAIMS
(LIVE) Serial Register Page**

RunDate/Time: 03/01/02 07:24 AM

Page 1 of 1

01 05-10-1872;017STAT0091;30USC26,28,34
Case Type 384101: LODE CLAIM
Claim Name: BLACK EAGLE NO 1
Commodity :
Case Disposition: ACTIVE

**Serial Number
AMC52114**

Name & Address	Int Rel	% Interest
CYPRUS MINERAL PARK CORP BOX 3299 ENGLEWOOD, CO 80155	OWNER	0.0000000

Mer Twp	Rng	Sec	Quadrant	District/Resource	County
14	0010N	0140E	013	NE NW SW SE	PHOENIX FIELD OFFICE GILA

Act Date	Code	Action	Action Remarks	Receipt Number
07/01/1940	403	LOCATION DATE		
08/06/1979	395	RECORDATION NOTICE RECD		
08/01/2001	482	RENTAL/MAINTENANCE FEE	2002	347743
08/02/2000	482	RENTAL/MAINTENANCE FEE	2001	162253
08/02/1999	482	RENTAL/MAINTENANCE FEE	2000	
08/05/1998	482	RENTAL/MAINTENANCE FEE	1999	
08/11/1997	482	RENTAL/MAINTENANCE FEE	1998	
08/14/1996	482	RENTAL/MAINTENANCE FEE	1997	
08/14/1995	482	RENTAL/MAINTENANCE FEE	1996	
08/25/1994	482	RENTAL/MAINTENANCE FEE	1995	
08/18/1993	482	RENTAL/MAINTENANCE FEE	1994	
08/18/1993	482	RENTAL/MAINTENANCE FEE	1993;RECEIPT 1900971	
12/04/1992	480	EVID OF ASSMT FILED	1992	
11/06/2001	188	DECISION VACATED		
11/06/2001	393	DECISION ISSUED		
04/25/2001	393	DECISION ISSUED		
08/16/1988	669	LAND STATUS CHECKED		
07/19/1988	396	TRF OF INTEREST FILED	INSPIRATION CONSOLID	
08/06/1979	500	MAP IN LEAD FILE	52072	
08/06/1979	501	ACCT ADV IN LEAD FILE	52072	
11/25/1957	635	AMENDED LOCATION FILED	0;82;149	
07/26/1940	404	COUNTY RECORDATION	0;48;169	

Line Nr Remarks

**DEPARTMENT OF THE INTERIOR
BUREAU OF LAND MANAGEMENT
MINING CLAIMS
(LIVE) Serial Register Page**

RunDate/Time: 03/01/02 07:24 AM

Page 1 of 1

01 05-10-1872;017STAT0091;30USC26,28,34
Case Type 384101: LODE CLAIM
Claim Name: BLACK EAGLE NO 1
Commodity :
Case Disposition: ACTIVE

**Serial Number
AMC52114**

Name & Address	Int Rel	% Interest
CYPRUS MINERAL PARK CORP BOX 3299 ENGLEWOOD, CO 80155	OWNER	0.000000

Mer Twp	Rng	Sec	Quadrant	District/Resource	County
14	0010N	0140E	013 NE NW SW SE	PHOENIX FIELD OFFICE	GILA

Act Date	Code	Action	Action Remarks	Receipt Number
07/01/1940	403	LOCATION DATE		
08/06/1979	395	RECORDATION NOTICE RECD		
08/01/2001	482	RENTAL/MAINTENANCE FEE	2002	347743
08/02/2000	482	RENTAL/MAINTENANCE FEE	2001	162253
08/02/1999	482	RENTAL/MAINTENANCE FEE	2000	
08/05/1998	482	RENTAL/MAINTENANCE FEE	1999	
08/11/1997	482	RENTAL/MAINTENANCE FEE	1998	
08/14/1996	482	RENTAL/MAINTENANCE FEE	1997	
08/14/1995	482	RENTAL/MAINTENANCE FEE	1996	
08/25/1994	482	RENTAL/MAINTENANCE FEE	1995	
08/18/1993	482	RENTAL/MAINTENANCE FEE	1994	
08/18/1993	482	RENTAL/MAINTENANCE FEE	1993;RECEIPT 1900971	
12/04/1992	480	EVID OF ASSMT FILED	1992	
11/06/2001	188	DECISION VACATED		
11/06/2001	393	DECISION ISSUED		
04/25/2001	393	DECISION ISSUED		
08/16/1988	669	LAND STATUS CHECKED		
07/19/1988	396	TRF OF INTEREST FILED	INSPIRATION CONSOLID	
08/06/1979	500	MAP IN LEAD FILE	52072	
08/06/1979	501	ACCT ADV IN LEAD FILE	52072	
11/25/1957	635	AMENDED LOCATION FILED	0;82;149	
07/26/1940	404	COUNTY RECORDATION	0;48;169	

Line Nr Remarks

3842	38083	32882	31760	20223
14590	39092	63110	21	220648
19355	43516	79981	149854	260459
20302	48023	7784	149406	265728
26349	49212	101961	159901	267423
28177	50970	104005	160418	281853
31840	<u>52072</u>	130940	181242	291242
35792	61004	131683	187203	294702
			147304	299053
			200600	303011
			201200	305766
				308066
				309608
				313142
				314378
				317120

3 22631
 3 25261
 3 27648
 3 29160
 3 30826

March 20, 1995

RECORD OF TELEPHONE CONVERSATION:

Called Cyprus Amax Minerals Company in Englewood, Colorado (303-643-5000) and spoke with Gina Bulloch, Division Landman for Cyprus Amax Minerals Company.

The name of the parent organization is Cyprus Amax Minerals Company (formerly Cyprus Minerals Company), at P.O. Box 3299, Englewood, Colorado 80155. No mining claims should be held in the name of the parent organization.

There are 5 companies that hold mining claims: Cyprus Bagdad Copper Corporation (CYPRUS BAGDAD COPPER), Cyprus Miami Mining Corporation (CYPRUS MIAMI MINING), Cyprus Mineral Park Corporation (CYPRUS MINERAL PARK), Cyprus Sierrita Corporation (CYPRUS SIERRITA CORP), and Cyprus Twin Buttes Corporation (CYPRUS TWIN BUTTES). I will go through the Cyprus case files and make sure the computer name agrees with the name on the location notice. A copy of this record will go in each case file.

Use whichever of the above 5 names that is on the location notice. Regardless of what address they show on the location notice, use "Box 3299, Englewood CO 80155." Gina will get the word out to the field to use the Colorado box number. I will supply Susie with extra copies of this notice to put in each new case file for Cyprus.

Evelyn Stob
 Evelyn Stob
 Land Law Examiner

Is your RETURN ADDRESS completed on the reverse side?

SENDER:

- Complete items 1 and/ for additional services.
- Complete items 3, and .
- Print your name and address on the reverse of this form so that we can return this card to you.
- Attach this form to the front of the mailpiece, or on the back if space does not permit.
- Write "Return Receipt Requested" on the mailpiece below the article number.
- The Return Receipt will show to whom the article was delivered and the date delivered.

I also to receive the following (for an extra fee):

1. Addressee's Address
2. Restricted Delivery

Consult postmaster for fee.

3. Article Addressed to:

Cyprus Miami Mining
Box 4444
Claypool AZ 85532

Abandonment A MC 52072 (921-DDM)

4a. Article Number

764850

4b. Service Type

- Registered Insured
- Certified COD
- Express Mail Return Receipt for Merchandise

7. Date of Delivery

3-31-94

5. Signature (Addressee)

M. Drake

6. Signature (Agent)

B. Medlen

8. Addressee's Address (Only if requested and fee is paid)

Thank you for using Return Receipt Service.

UNITED STATES POSTAL SERVICE



Official Business

PENALTY FOR PRIVATE
USE TO AVOID PAYMENT
OF POSTAGE, \$300



Print your name, address and ZIP Code here

Bureau of Land Management
Arizona State Office (922)
P. O. Box 16563
Phoenix, Arizona 85011



United States Department of the Interior



BUREAU OF LAND MANAGEMENT
ARIZONA STATE OFFICE
3707 N. 7TH STREET
P.O. BOX 16563
PHOENIX, ARIZONA 85011

IN REPLY REFER TO:
3800 (921) DDM
A MC 52072

CERTIFIED MAIL - RETURN RECEIPT REQUESTED May 24, 1994

DECISION

Mining Claimant(s)	:	Mining Claim(s),
as Shown on the	:	Mill Site(s) and Tunnel
Enclosed Sheet(s)	:	Site(s) as Shown on the
		Enclosed Sheet(s)

MINING CLAIMS, MILL SITES AND TUNNEL SITES DECLARED ABANDONED

Public Law 102-381, 106 Stat 1374, dated October 5, 1992, and the regulations implemented July 15, 1993, 43 CFR §3833.1-5, "Rental Fees" prescribe, unless otherwise exempted, that \$100 rental for assessment year 1992-1993, and \$100 rental for assessment year 1993-1994, must be paid to the Bureau of Land Management (BLM) for each mining claim, mill site, and tunnel site on or before August 31, 1993. Failure to pay the rental fee by that date shall conclusively constitute an abandonment of the mining claim, mill site, or tunnel site, which shall be void.

The BLM records do not show receipt of payment for the mining claim(s), mill site(s), and tunnel site(s) listed on the enclosed sheet(s) on or before August 31, 1993.

If the rental fee was timely paid to the BLM for 1993 and 1994, please furnish a copy of the BLM receipt for payment and the document listing the claims and serial numbers for which payment was made to the BLM, Arizona State Office. The receipt and proof must be dated and/or time stamped by the BLM on or before August 31, 1993.

The proof of payment must show that the required amount was remitted and was received by the BLM on or before August 31, 1993, or it will not be accepted. The evidence must be received in this office no later than 30 days from receipt of this decision. If the proof is not furnished during the 30-day period, the mining claim(s), mill site(s), and tunnel site(s) will be removed from the BLM records as abandoned and void.

If additional information is required, please call (602) 650-0518.

Mary Jo Yoas

Mary Jo Yoas
Chief, Branch of Lands
and Minerals Operations

Enclosure(s)

LEAD OWNER

CARLOTA COPPER CO
8101 E PRENTICE #800
ENGLEWOOD CO 80111

CO-OWNERS
NONE

ARIZONA

LEAD FILE NUMBER - 52072

(Handwritten mark)

CASE TYPE	SERIAL NUMBER	CLAIM NAME	LAST ASSMT.	CASE TYPE	SERIAL NUMBER	CLAIM NAME	LAST ASSMT.
LD	52324	GHOST 33	1992	LD	52325	GHOST 34	1992
LD	52334	GHOST 64	1992	LD	52335	GHOST 65	1992
LD	52338	GHOST 91	1992	LD	52339	GHOST 92	1992
LD	52341	GHOST 94	1992	LD	52343	GHOST 96	1992
LD	52345	GHOST 98	1992	LD	52347	GHOST 100	1992
LD	52348	GHOST 101	1992	LD	52349	GHOST 102	1992
LD	52350	GHOST 104	1992	LD	52351	GHOST 106	1992
LD	52352	GHOST 108	1992	LD	52353	GHOST 110	1992
LD	52354	GHOST 112	1992	LD	52355	GHOST 114	1992
LD	52356	GHOST 116	1992	LD	52357	GHOST 118	1992
LD	52358	GHOST 121	1992	LD	52359	GHOST 122	1992
LD	52360	GHOST 123	1992	LD	52361	GHOST 124	1992
LD	52362	GHOST 125	1992	LD	52363	GHOST 126	1992
LD	52364	GHOST 127	1992				

52324-52325
 52334-52335
 52338-52339
 52341
 52343
 52345
 52347
 52348-52364 closed 8/31/93 *DM*

ENTERED IN COMPUTER
 5-25-94 *SR*

LEAD OWNER

CYPRUS MIAMI MINING
PO BOX 4444
CLAYPOOL AZ 85532

CO-OWNERS
NONE

ARIZONA LEAD FILE NUMBER - 52072

TR

CASE TYPE	SERIAL NUMBER	CLAIM NAME	LAST ASSMT.	CASE TYPE	SERIAL NUMBER	CLAIM NAME	LAST ASSMT.
LD	52085	COPPER DOOR NO 1	1992	LD	52087	DIVIDE #1	1992
LD	52098	B C 1	1992	LD	52102	B C 5	1992
LD	52117	WARRIOR EXTENSION#1	1992	LD	52127	RALSTON 9	1992
LD	52186	CEDERS	1992	LD	52187	FIRST CHANCE	1992
LD	52191	ROSCOE #1	1992	LD	52193	ROSCOE #5	1992
LD	52196	CLAY NO 4	1992	LD	52199	CLAY NO 7	1992
LD	52211	JEANNE	1992	LD	52213	ILENE	1992
LD	52214	MARY ANN	1992	LD	52216	JUDY	1992
LD	52218	OMIT FRACTIONS	1992	LD	52219	F C F	1992
LD	52225	ROSCOE 16	1992	LD	52257	CROW NO 3	1992
LD	52258	CROW NO 4	1992				
LD	52119	RALSTON 1	1992				
LD	52254	BLUE BIRD	1992				

52085
52087
52098
52102
52117
~~52119~~ 52119
52127
52186-52187
52191
52193
52196
52199
52211
52213-52214
52216
52218-52219

52225
52254
52257-52258 closed 8/31/93 DM

ENTERED IN COMPUTER
5/25/94 SKWAS

2
Hessins

Is your RETURN ADDRESS completed on the reverse side?

SENDER:

- Complete items 1 and 2 for additional services.
- Complete items 3, a, and b.
- Print your name and address on the reverse of this form so that we can return this card to you.
- Attach this form to the front of the mailpiece, or on the back if space does not permit.
- Write "Return Receipt Requested" on the mailpiece below the article number.
- The Return Receipt will show to whom the article was delivered and the date delivered.

I also wish to receive the following services (for an extra fee):

1. Addressee's Address
 2. Restricted Delivery
- Consult postmaster for fee.

3. Article Addressed to:
 Carlota Copper Co
 8101 E Prentice #800
 Englewood CO 80111
 Abandonment A MC 52072 (921-DDM)

4a. Article Number
 764851

4b. Service Type

<input type="checkbox"/> Registered	<input type="checkbox"/> Insured
<input checked="" type="checkbox"/> Certified	<input type="checkbox"/> COD
<input type="checkbox"/> Express Mail	<input checked="" type="checkbox"/> Return Receipt for Merchandise

7. Date of Delivery
 5/27/94

5. Signature (Addressee)

8. Addressee's Address (Only if requested and fee is paid)

6. Signature (Agent)
 J. Stalls

Thank you for using Return Receipt Service.

UNITED STATES POSTAL SERVICE



Official Business

PENALTY FOR PRIVATE
USE TO AVOID PAYMENT
OF POSTAGE, \$300



Print your name, address and ZIP Code here

Bureau of Land Management
Arizona State Office (922)
P. O. Box 16563
Phoenix, Arizona 85011

LEAD OWNER

CYPRUS MIAMI MINING
P.O. Box 3299
Englewood, CO 80155

CO-OWNERS
NONE

ARIZONA

LEAD FILE NUMBER - 52072

CASE TYPE	SERIAL NUMBER	CLAIM NAME	LAST ASSMT.	CASE TYPE	SERIAL NUMBER	CLAIM NAME	LAST ASSMT.
LD	52164	2611551	1989	LD	52165	2611552	1989
LD	52166	2611553	1989	LD	52167	2611554	1989
LD	52168	2611555	1989	LD	52169	2611556	1989

closed 52164-52169
4-5-91

ENTERED IN COMPUTER

4-5-91 *gi* (SR)



United States Department of the Interior



BUREAU OF LAND MANAGEMENT
ARIZONA STATE OFFICE
3707 N. 7TH STREET
P.O. BOX 16563
PHOENIX, ARIZONA 85011

IN REPLY REFER TO:
3800 (921) DDM
A MC 52072

CERTIFIED MAIL - RETURN RECEIPT REQUESTED May 24, 1994

DECISION

Mining Claimant(s) : Mining Claim(s),
as Shown on the : Mill Site(s) and Tunnel
Enclosed Sheet(s) : Site(s) as Shown on the
Enclosed Sheet(s)

MINING CLAIMS, MILL SITES AND TUNNEL SITES
DECLARED ABANDONED

Public Law 102-381, 106 Stat 1374, dated October 5, 1992, and the regulations implemented July 15, 1993, 43 CFR §3833.1-5, "Rental Fees" prescribe, unless otherwise exempted, that \$100 rental for assessment year 1992-1993, and \$100 rental for assessment year 1993-1994, must be paid to the Bureau of Land Management (BLM) for each mining claim, mill site, and tunnel site on or before August 31, 1993. Failure to pay the rental fee by that date shall conclusively constitute an abandonment of the mining claim, mill site, or tunnel site, which shall be void.

The BLM records do not show receipt of payment for the mining claim(s), mill site(s), and tunnel site(s) listed on the enclosed sheet(s) on or before August 31, 1993.

If the rental fee was timely paid to the BLM for 1993 and 1994, please furnish a copy of the BLM receipt for payment and the document listing the claims and serial numbers for which payment was made to the BLM, Arizona State Office. The receipt and proof must be dated and/or time stamped by the BLM on or before August 31, 1993.

The proof of payment must show that the required amount was remitted and was received by the BLM on or before August 31, 1993, or it will not be accepted. The evidence must be received in this office no later than 30 days from receipt of this decision. If the proof is not furnished during the 30-day period, the mining claim(s), mill site(s), and tunnel site(s) will be removed from the BLM records as abandoned and void.

If additional information is required, please call (602) 650-0518.

Mary Jo Yoas

Mary Jo Yoas
Chief, Branch of Lands
and Minerals Operations

Enclosure(s)

SENDER: Complete items 1, 2, 3 and 4.

Put your address in the "RETURN TO" space on the reverse side. Failure to do this will prevent this card from being returned to you. The return receipt fee will provide you the name of the person delivered to and the date of delivery. For additional fees the following services are available. Consult postmaster for fees and check box(es) for service(s) requested.

A MC 52072 (921-SR)

1. Show to whom, date and address of delivery.
2. Restricted Delivery.

3. Article Addressed to:

Inspiration Consolid
P.O. Box S
Claypool, AZ 85532

4. Type of Service:

- Registered Insured
 Certified COD
 Express Mail

Article Number

764880

Always obtain signature of addressee or agent and DATE DELIVERED.

5. Signature - Addressee

X

6. Signature - Agent

X

Pat Rosa

7. Date of Delivery

5-25-88

8. Addressee's Address (*ONLY if requested and fee paid*)

UNITED STATES POSTAL SERVICE
OFFICIAL BUSINESS



SENDER INSTRUCTIONS

Print your name, address, and ZIP Code in the space below.

- Complete items 1, 2, 3, and 4 on the reverse.
- Attach to front of article if space permits, otherwise affix to back of article.
- Endorse article "Return Receipt Requested" adjacent to number.

**RETURN
TO**



Bureau of Land Management **POSTAGE AND FEE GUARANTEED FOR PRIVATE USE, \$300**
Arizona State Office
P. O. Box 16563
Phoenix, Arizona 85011

(Name of Sender)

(No. and Street, Apt., Suite, P.O. Box or R.D. No.)

(City, State, and ZIP Code)



United States Department of the Interior



BUREAU OF LAND MANAGEMENT
ARIZONA STATE OFFICE
3707 N. 7TH STREET
P.O. BOX 16563
PHOENIX, ARIZONA 85011
(602) 640-5550

IN REPLY REFER TO:

(922-LC)
0022M
A MC 52072

CERTIFIED MAIL--RETURN RECEIPT REQUESTED

April 5, 1991

DECISION

Mining Claimant(s)
as Shown on the
Enclosed Sheet

Mining Claim(s)
as Shown on the
Enclosed Sheet

MINING CLAIMS DECLARED ABANDONED

The Federal Land Policy and Management Act (FLPMA) of 1976, 43 U.S.C. 1744, and the implementing regulations in 43 CFR 3833.2, require an annual filing for all mining claims recorded with the Bureau of Land Management (BLM). FLPMA provides that failure to file evidence of annual assessment work or a notice of intention to hold by December 30 of each calendar year shall be deemed conclusively to constitute an abandonment of the claim and it is void by operation of law. The constitutionality of Section 314 of FLPMA was upheld on April 1, 1985, by the United States Supreme Court in United States v. Locke et al., 471 U.S. 84, 129 (1985).

The BLM records do not show receipt of either an affidavit of annual assessment work performed or a notice of intention to hold for the claim(s) listed on the enclosed sheet(s) for the 1990 assessment year.

If you did timely file an affidavit or notice of intention to hold with the BLM during 1990, please furnish a copy which shows receipt by the BLM Arizona State Office, (dated and time stamped) during 1990.

Your proof must show the required document was timely filed with the BLM during 1990, otherwise it will not be accepted. The evidence must be received in this office no later than 30 days from receipt of this decision. If the proof is not furnished during this 30-day period, the claim(s) will be removed from our records as abandoned and void.

Alan Rabinoff
Chief, Branch of
Mining Law Administration

Enclosure

CRB

LEAD OWNER

INSPIRATION CONSOLID
PO BOX S
CLAYPOOL AZ 85532

CO-OWNERS
NONE

ARIZONA LEAD FILE NUMBER - 52072

CASE TYPE	SERIAL NUMBER	CLAIM NAME	LAST ASSMT.	CASE TYPE	SERIAL NUMBER	CLAIM NAME	LAST ASSMT.
LD	52157	23115513	1986	LD	52159	23115515	1986
LD	52161	2411551	1986	LD	52162	2411552	1986
LD	52163	2411553	1986				

ENTERED IN COMPUTER *5/20/88* *CASES CLOSED* *AMC 52157;* *AMC 52159;*
AMC 52161-163
SR



United States Department of the Interior

BUREAU OF LAND MANAGEMENT
ARIZONA STATE OFFICE
3707 N. 7th Street
Phoenix, Arizona 85014
(602) 241-5550

May 20, 1988

IN REPLY REFER TO:
921 -SR
Lead File(s)
A MC 52072

CERTIFIED MAIL—RETURN RECEIPT REQUESTED

DECISION

Mining Claimant(s)
as Shown on the
Enclosed Sheet

Mining Claim(s)
as Shown on the
Enclosed Sheet

MINING CLAIMS DECLARED ABANDONED

The Federal Land Policy and Management Act (FLPMA) of 1976, 43 U.S.C. 1744, and the implementing regulations in 43 CFR 3833.2, require an annual filing for all mining claims recorded with the Bureau of Land Management (BLM). The Act provides that failure to file evidence of annual assessment work or a notice of intention to hold by December 30 each year shall be deemed conclusively to constitute an abandonment of the claim and it is void by operation of law. The constitutionality of Section 314 of FLPMA was upheld on April 1, 1985 by the United States Supreme Court in United States v. Locke et al., 471 U.S. 84, 129 (1985).

The BLM records do not show receipt of either an affidavit of annual assessment work performed or a notice of intention to hold for the claim(s) listed on the enclosed sheet(s) for the 1987 assessment year.

If you did timely file an affidavit or notice of intention to hold with the BLM during 1987, please furnish a copy which shows receipt by the Arizona State Office, BLM (dated and time stamped) during 1987.

Your proof must show the required document was timely filed with the BLM during 1987, otherwise, it will not be accepted. The evidence must be received in this office no later than 30 days from receipt of this decision. If the proof is not furnished during this 30-day period, the claim(s) will be removed from our records as abandoned and void.

John T. Mezes
Chief, Branch of Lands
and Minerals Operations

Enclosures

SENDER: Complete items 1, 2, 3 and 4.

Put your address in the "RETURN TO" space on the reverse side. Failure to do this will prevent this card from being returned to you. The return receipt fee will provide you the name of the person delivered to and the date of delivery. For additional fees the following services are available. Consult postmaster for fees and check box(es) for service(s) requested.

Show to whom, date and address of delivery.

2. Restricted Delivery. A MC 52200
(943-ceg)

3. Article Addressed to:

Inspiration Consolidated Copper
P.O. Box S
Claypool, AZ 85532

4. Type of Service:

Registered Insured
 Certified COD
 Express Mail

Article Number

764473

Always obtain signature of addressee ⁸¹or agent and DATE DELIVERED.

5. Signature — Addressee

X

Signature — Agent

7. Date of Delivery

4/10/84

8. Addressee's Address (ONLY if requested and fee paid)

UNITED STATES POSTAL SERVICE

OFFICIAL BUSINESS

SENDER INSTRUCTIONS

Print your name, address, and ZIP Code in the space below.

- Complete items 1, 2, 3, and 4 on the reverse.
- Attach to front of article if space permits, otherwise affix to back of article.
- Endorse article "Return Receipt Requested" adjacent to number.

**RETURN
TO**



(Name of Sender)


(No. and Street, Apt., Suite, P.O. Box or R.D. No.)

Bureau of Land Management

Arizona State Office

P. O. Box 16563

Phoenix, Arizona 85011



PHOENIX, ARIZONA

APR 17 7 45 AM '86
RECEIVED OFFICE
PENALTY FOR PRIVATE
USE, \$300

(City, State, and ZIP Code)



United States Department of the Interior

BUREAU OF LAND MANAGEMENT
ARIZONA STATE OFFICE
3707 N. 7th Street
Phoenix, Arizona 85014
602 241-5550

IN REPLY REFER TO:
(943)ceg
A MC 52200-
A MC 52201

CERTIFIED MAIL - RETURN RECEIPT REQUESTED

April 15, 1986

Inspiration Consolidated Copper
P.O. Box S
Claypool, Arizona 85532

DECISION MINING CLAIMS DECLARED ABANDONED

The Federal Land Policy and Management Act (FLPMA) of 1976, 43 U.S.C. 1744, and the implementing regulations in 43 CFR 3833.2, require an annual filing for all mining claims recorded with the Bureau of Land Management. The Act provides that failure to file evidence of annual assessment work or a notice of intention to hold by December 30 each year shall be deemed conclusively to constitute an abandonment of the claim and it is void by operation of law. The constitutionality of Section 314 of FLPMA was upheld on April 1, 1985 by the United States Supreme Court in U.S. et al v. Locke et al, No. 83-1394.

The Bureau of Land Management records do not show receipt of either an affidavit of annual assessment work performed or a notice of intention to hold for the claims listed on the attached sheet during the year(s) cited.

If you did timely file an affidavit or notice of intention to hold with the Bureau of Land Management during the stated year(s), notify this office. Please furnish one of the following for each missing year: (1) a letter of acknowledgement from this office; (2) a postcard of acknowledgement (BLM Form 3830-1); (3) a copy of the affidavit showing the Bureau of Land Management date and time stamp; or (4) other evidence of receipt by our office.

Your proof must show the required documents were timely filed with the Bureau of Land Management for the year(s) shown as missing, otherwise, they will not be accepted. The evidence must be received in this office no later than 30 days from receipt of this decision. If the proof is not furnished during this 30 day period, the claim(s) listed will be removed from our records as abandoned and void.

52200, 52201

John T. Mezes
Chief, Branch of Lands &
Minerals Operations

ENTERED IN COMPUTER

7-30-86 no appeal filed - case closed

An annual filing was not received for the following:

<u>A MC Serial No.</u>	<u>Claim Name</u>	<u>Year</u>
52200 through 52201	Clay #8 through #9	1985

RECEIVED
B.L.M. AZ STATE OFFICE

RELINQUISHMENT OF UNPATENTED MINING CLAIMS

NOV 8 1985

07:45 A.M.
Company
PHOENIX, ARIZONA

WHEREAS, Inspiration Consolidated Copper
(hereinafter referred to as "I.C.C.Co.") is the holder of the
following unpatented mining claims:

<u>Claim Name</u>	Gila County Recorder's Office		<u>Serial Number</u>
	<u>Book</u>	<u>Page</u>	
1411551	303	635	A MC 52128
1411552	303	636	A MC 52129
1411553	303	637	A MC 52130
1411554	303	638	A MC 52131
2311551	303	649	A MC 52145
2311552	303	650	A MC 52146
2311553	303	651	A MC 52147
2311554	303	652	A MC 52148
2311555	303	653	A MC 52149
2311556	303	654	A MC 52150
2311557	303	655	A MC 52151
2311558	303	656	A MC 52152
2311559	303	657	A MC 52153
23115510	303	658	A MC 52154
23115511	303	659	A MC 52155
23115512	303	660	A MC 52156
23115514	303	662	A MC 52158
23115516	303	664	A MC 52160
S C W 1	567	816	A MC 185826
S C W 2	567	818	A MC 185827
S C W 3	567	820	A MC 185828
S C W 4	567	822	A MC 185829
S C W 5	567	824	A MC 185830
S C W 6	567	826	A MC 185831
S C W 7	567	828	A MC 185832
S C W 8	567	830	A MC 185833
S C W 9	567	832	A MC 185834
S C W 10	567	834	A MC 185835
S C W 11	567	836	A MC 185836
S C W 12	567	838	A MC 185837
S C W 13	567	840	A MC 185838
S C W 14	567	842	A MC 185839
S C W 15	567	844	A MC 185840
S C W 16	567	846	A MC 185841
S C W 17	567	848	A MC 185842
S C W 18	567	850	A MC 185843
S C W 19	567	852	A MC 185844
S C W 20	567	854	A MC 185845
S C W 21	567	856	A MC 185846

52128-52131
52145-52151

UNITED STATES
 DEPARTMENT OF THE INTERIOR
 BUREAU OF LAND MANAGEMENT
 ROUTING AND TRANSMITTAL SLIP

CODE	TO		ACTION	ROOM NO.
	NAME	ORGANIZATION		
	Mining Claims Section		1	
	Attn: Angela			

Indicate Action by Number

- | | |
|----------------------------|---------------------|
| 1. Necessary action | 6. Note and sumame |
| 2. Approval | 7. Note and return |
| 3. Signature | 8. Your information |
| 4. Prepare reply | 9. See me |
| 5. Your comment and return | 10. |

From	Date	Room No.
Jeanne Jacobs	11/29/85	
Office	Phone	
Lands and Records Section		

Remarks

Angela:

Here's the Relinquishment of Mining Claims we discussed. The patent has been issued to Inspiration Copper for the mineral estate (Conveyance of Mineral Interest).

RECEIVED
B.L.M. AZ STATE OFFICE

NOV 8 1985


11:45 A.M.
PHOENIX, ARIZONA
B.L.M.

RELINQUISHMENT - Page Two

<u>Claim Name</u>		<u>Gila County Recorder's Office</u>		<u>Serial Number</u>
		<u>Book</u>	<u>Page</u>	
S C W	22	567	858	A MC 185847
S C W	23	567	860	A MC 185848
S C W	24	567	862	A MC 185849
S C W	25	567	864	A MC 185850
S C W	26	567	866	A MC 185851
S C W	27	567	868	A MC 185852
S C W	28	567	870	A MC 185853
S C W	29	567	872	A MC 185854
S C W	30	567	874	A MC 185855
S C W	31	567	876	A MC 185856
S C W	32	567	878	A MC 185857
S C W	33	567	880	A MC 185858
S C W	34	567	882	A MC 185859
S C W	35	567	884	A MC 185860
S C W	36	567	886	A MC 185861
S C W	37	567	888	A MC 185862
S C W	38	567	890	A MC 185863
S C W	39	567	892	A MC 185864
S C W	40	567	894	A MC 185865
S C W	41	567	896	A MC 185866
S C W	42	567	898	A MC 185867
S C W	43	567	900	A MC 185868
S C W	44	567	902	A MC 185869
S C W	45	567	904	A MC 185870
S C W	46	567	906	A MC 185871
S C W	47	567	908	A MC 185872
S C W	48	567	910	A MC 185873

(hereinafter referred to as the "mining claims");

NOW, THEREFORE, I.C.C.Co. hereby abandons the mining claims and relinquishes all its right, title and interest to said mining claims.



 R. A. Prescott
 Vice President/General Manager
 Inspiration Consolidated
 Copper Company

STATE OF ARIZONA)
) ss.
 County of Gila)

RECEIVED
BLM AZ STATE OFFICE

NOV 8 1985

07:45 A.M.
PHOENIX, ARIZONA

The foregoing instrument was acknowledged before me this
6th day of November, 1985, by R. A. PRESCOTT,
Vice-President/General Manager of INSPIRATION CONSOLIDATED COPPER
COMPANY, a Maine Corporation, on behalf of the corporation.

T. Martene Anderson
Notary Public

My Commission Expires:

My Commission Expires Aug. 3, 1987

A 12161 MPA
(943-TR)

United States Department of the Interior

BUREAU OF LAND MANAGEMENT

ARIZONA STATE OFFICE
2400 VALLEY BANK CENTER
PHOENIX, ARIZONA 85073

(602) 261-4774

JAN 17 1983

CERTIFIED MAIL - RETURN RECEIPT REQUESTED

DECISION

Inspiration Consolidated Copper Co.
P.O. Box 87
Inspiration, AZ 85537Mineral Patent Application
A 12161*updated
BSW*Application Rejected in Part
Final Certificate Cancelled in Part

On July 20, 1979, a mineral patent application was filed for the following lode mining claims:

Bill Shaft No. 1
 Bill Shaft No. 2
 Bill Shaft No. 3
 Bill Shaft No. 4
 Bill Shat No. 5
 Bill Shaft No. 6
 Bill Shaft no. 7
 Bill Shaft No. 8
 Blue Bird
 CROW No. 1
 Crow No. 2
 East Extension of the August Mine
 NEEDLE
 SCHULZA'S

The claims are situated in unsurveyed section 34, T. 1 N., R. 14 E., and sections 2 and 3, T. 1 S., R. 14 E., GSR Meridian, Globe Mining District, Gila County, Arizona as described by approved Mineral Survey No. 4698.

Final Certificate issued March 17, 1982 subject to a field examination and mineral report by representatives of the United States Government.

The field examination has been completed and the mineral report has been received in our office. Each of the mining claims with the exception of four have been recommended for patent, all else being regular. In conducting the actual on-the-ground investigation, the mining engineer(s) found that the Bill Shaft No. 3, Bill Shaft No. 4, Bill Shat No. 5 and Blue Bird lode mining claims have failed to meet the requirements for a mineral patent and are hereby rejected without prejudice. Accordingly, the final certificate is cancelled in part as to the Bill Shaft No. 3, Bill Shaft No. 4, Bill Shat No. 5 and Blue Bird mining claims containing a net area of 78.774 acres. This leaves 197.884 acres under final certificate.

The records of our office show an original remittance of \$1,393.00 was deposited as purchase money on February 23, 1982. This amount was an overpayment of \$8.00. The amount needed for the 197.884 acres remaining in the mineral patent application is \$990.00. We have therefore authorized a refund in the amount of \$403.00

Because the patent application was filed on July 20, 1979 and final certificate was issued March 17, 1982 the claims have been deemed to be in full compliance with the requirements of Section 314 of the Federal Land Policy and Management Act. However, now that the final certificate has been cancelled in part this date as to the four claims listed above, we have checked the mining claim recordation records of our office to determine if each of the mining claims had been recorded separately and assigned separate serial numbers under the mining claim recording system. The Bureau of Land Management public records show the following serial numbers are currently assigned to these claims:

Bill Shaft No. 3	A MC 52246
Bill Shaft No. 4	A MC 52247
Bill Shat No. 5	A MC 52248
Blue Bird	A MC 52254

We further show a 1982 assessment affidavit is on file for these claims. Now that the final certificate has been cancelled it will be necessary to continue to maintain evidence of annual assessment work on or before December 30 each year on these four mining claims.

An appeal from this decision may be taken to the Interior Board of Land Appeals, Office of Hearings and Appeals, in accordance with the regulations in Title 43 Code of Federal Regulations (CFR), Parts 1 and 4 and the enclosed Form 1842-1. If an appeal is taken, the notice of appeal must be filed in the Arizona State Office of the Bureau of Land Management, 2400 Valley Bank Center, Phoenix, Arizona 85073, within 30 days from the receipt of this decision. Do not send the appeal directly to the Board. The appeal and case history file will be sent to the Board from this office. Additionally, within 15 days from filing, the regulations also require the appellant to serve a copy of the notice of appeal, statement of reasons, written arguments or briefs on the Field Solicitor, U.S. Department of the Interior, 2080 Valley Bank Center, Phoenix, Arizona 85073. To avoid summary dismissal of the appeal, there must be strict compliance with the regulations.

Mildred C. Kozlaw
for Mario L. Lopez
Chief, Branch of Lands and
Minerals Operations

Encl: as stated

cc: Forest Service
Mining Claims Section ✓
Gila County Recorder

A MC 52190,
A MC 52195,
A MC 56732 and
A MC 56733 (943-PB)

July 14, 1982

Inspiration Consolidated Copper Company
P. O. Box 87
Inspiration, Arizona 85537

Gentlemen:

On August 6, 1979 you filed a large group of mining claims for recordation. Included in this group were the Busy Bee and Clay #3 claims, serial numbers, A MC 52190 and A MC 52195, respectively.

The Busy Bee and Clay #3 claims were also included in mineral patent application A 9933. When these two claims were withdrawn from this application they were assigned new serial numbers--Clay #3, A MC 56732, and Busy Bee, A MC 56733.

We are closing our case files for the claims serialized A MC 56732 and A MC 56733. The claims serialized A MC 52190 and A MC 52195 will be the claims of record.

If you have any questions feel free to write or call 261-4183.

Sincerely,

/s/ Mario L. Lopez

Mario L. Lopez
Chief, Branch of Lands
and Minerals Operations

PB:jt 7/14/82

A MC 49056 thru
A MC 49069;
A MC 52243 thru
A MC 52256 (943-PB)

March 31, 1982

Inspiration Consolidated Copper Company
P. O. Box 87
Inspiration, Arizona 85537

Gentlemen:

Enclosed is a copy of our letter of August 6, 1979 assigning serial numbers A MC 49056 through A MC 49069 to the mining claims included in your mineral patent application A 12161.

On August 6, 1979 you filed duplicate location notices for recordation as required by the Federal Land Policy and Management Act. These notices were assigned serial numbers A MC 52243 through A MC 52256.

We are closing our case files for the claims serialized A MC 49056 through A MC 49069. The claims serialized A MC 52243 through A MC 52256 will be the claims of record.

Sincerely,

/s/ Mario L. Lopez

Mario L. Lopez
Chief, Branch of Lands
and Minerals Operations

Enclosure

PB:jt 3/31/82

UNITED STATES
DEPARTMENT OF THE INTERIOR
BUREAU OF LAND MANAGEMENT

SHORT NOTE TRANSMITTAL

March 26, 1982

(Date)

TO : Inspiration Consolidated Copper Co.
FROM : Nancy Garneau
SUBJECT: GE 9 mining claim, A MC 52080

The description you gave us for the above amendment you filed with us is as follows:

T. 1N., R. 15E., NW $\frac{1}{4}$ sec. 17, NE $\frac{1}{4}$ sec. 18,
SW $\frac{1}{4}$ sec. 7

We ~~feel~~ the description should read as follows:

T. 1N., R 15E., NW $\frac{1}{4}$ sec. 17, NE $\frac{1}{4}$ sec. 18,
SE $\frac{1}{4}$ sec. 7

Please verify as soon as possible so that we may complete our recrods. You may wish to file another amendment if that is the correct description.

Nancy

Inspiration Development Company

P. O. Box S
CLAYPOOL, ARIZONA 85532

52072-5081

10 March 1982

ARIZONA STATE OFFICE
BU. LAND MANAGEMENT

MAR 11 1982

7:45 A.M.
PHOENIX, ARIZONA

Bureau of Land Management
Arizona State Office
2400 Valley Bank Center
Phoenix, Arizona 85073

unpatented
OP

Re: Arizona Mining Claims A MC 52072 - A MC 52081

Gentlemen:

Enclosed please find copies of recorded State of Arizona Amended Location Notices - Lode Mining Claims for unpatented claims that have been amended. These claims are located in Gila County, Arizona and have been assigned the above serial numbers by your office. These copies are submitted to your office for information and inclusion in your files.

Please direct any questions regarding these claims to:

Inspiration Consolidated Copper Company
Property Department
P. O. Box S
Claypool, Arizona 85532

Phone: (602) 473-4202

Thank you for your continuing cooperation.

Sincerely,

Judy Bastin

Judy Bastin
Property Representative


JAB:s
Enclosures (G E 1 - G E 10)

February 15, 1982

Bureau of Land Management
Arizona State Office
2400 Valley Bank Center
Phoenix, Arizona 85073

Gentlemen:

Enclosed are copies of amended lode location notices for the GE1 through 10, AMC. 52072-52081, mining claims. Reproduced copies of the recorded instruments will be forwarded to your office as soon as possible.



David W. Johnson
Sr. Property Representative

DWJ:abd
Enclosures

Inspiration Development Company
P.O. Box 1320
Claypool, Arizona 85532

ARIZONA STATE OFFICE
BUREAU OF LAND MANAGEMENT

FEB 1 1982

7:45 A.M.
PHOENIX, ARIZONA

August 23, 1979

Inspiration Consolidated Copper Co.
P.O. Box 87
Inspiration, Arizona 85537

Dear Sirs:

This letter is to identify the serial numbers we have assigned to your mining claim location notices filed in this office on August 6, 1979,

<u>Serial Number</u>	<u>Name of Claim</u>
A MC 52072 thru 52084	GE 1 thru GE 13
A MC 52085 thru 52086	Copper Door No. 1 thru Copper Door No. 2
A MC 52087 thru 52097	Divide #1 thru Divide #11
A MC 52098 thru 52102	B.C. 1 thru B.C. 5
A MC 52103	Luchilla
A MC 52104 thru 52105	Luchilla No. 2 thru Luchilla No. 3
A MC 52106	Luchilla Fraction
A MC 52107	Raven
A MC 52108 thru 52109	Manzanita No. 2 thru Manzanita No. 3
A MC 52110	I.C.
A MC 52111	I.C. #2
A MC 52112	Gold Coin No. 2
A MC 52113	Gold Coin No. 4
A MC 52114	Black Eagle No. 1
A MC 52115	Gold Bar No. 1
A MC 52116	Gold Bar #2
A MC 52117	Warrior Extension #1
A MC 52118	Warrior Extension #7
A MC 52119 thru 52127	Ralston 1 thru Ralston 9
A MC 52128 thru 52131	1411551 thru 1411554
A MC 52132 thru 52133	1511551 thru 1511552
A MC 52134 thru 52144	2211551 thru 22115511
A MC 52145 thru 52160	2311551 thru 23115516
A MC 52161 thru 52163	2411551 thru 2411553
A MC 52164 thru 52169	2611551 thru 2611556
A MC 52170 thru 52172	2711551 thru 2711553
A MC 52173 thru 52176	Hoopes #3 thru Hoopes #6

A MC 52072 thru
A MC 52392 (952)

<u>Serial Number</u>	<u>Name of Claim</u>
A MC 52177 thru 52183	Pink Limestone #1 thru Pink Limestone #7
A MC 52184 thru 52185	Concho #3 thru Concho #4
A MC 52186	Cedero
A MC 52187	First Chance
A MC 52188	Blue Bird
A MC 52189	Sunchine
A MC 52190	Busy Bee
A MC 52191	Roscoe #1
A MC 52192	Roscoe #3
A MC 52193	Roscoe #5
A MC 52194	Roscoe #9
A MC 52195 thru A MC 52210	Clay No. 3 thru Clay No. 18
A MC 52211	Jeanne
A MC 52212	Milly
A MC 52213	Ilene
A MC 52214	Mary Ann
A MC 52215	Robby
A MC 52216	Judy
A MC 52217	Janet
A MC 52218	Omit Fractions
A MC 52219	F.C.F.
A MC 52220 thru A MC 52224	Roscoe 10 thru Roscoe 14
A MC 52225	Roscoe 16
A MC 52226 thru A MC 52235	Boscoe 1 thru Boscoe 10
A MC 52236 thru A MC 52237	Boscoe 24 thru Boscoe 25
A MC 52238	Robby Annex
A MC 52239	Sunchine Annex
A MC 52240	Milly Annex
A MC 52241	Lady Bird Vista 1
A MC 52242	Standard No. 15
A MC 52243	Needle
A MC 52244 thru A MC 52251	Bill Shaft No. 1 thru Bill Shaft No. 8
A MC 52252	Schulza's
A MC 52253	East Extension of the August Mine
A MC 52254	Blue Bird
A MC 52255 thru A MC 52258	Crow No. 1 thru Crow No. 4
A MC 52259	Mgo One
A MC 52260 thru 52263	Mgo 2 thru Mgo 5
A MC 52264	Hoopes Placer No. 2
A MC 52265	Tip Top
A MC 52266 thru 52269	Tip Top #1 thru Tip Top #4

<u>Serial Number</u>	<u>Name of Claim</u>
A MC 52270 thru 52279	Eder #10 thru Eder #19
A MC 52280 thru 52281	Eder 22 thru Eder 23
A MC 52282	Eder 27
A MC 52283 thru 52284	Eder 31 thru Eder 32
A MC 52285 thru 52287	Eder 34 thru Eder 36
A MC 52288 thru 52290	Eder 38 thru Eder 40
A MC 52291 thru 52306	Eder 42 thru Eder 57
A MC 52307	Eder 59
A MC 52308 thru 52316	Eder 62 thru Eder 70
A MC 52317	Ghost 16
A MC 52318 thru 52325	Ghost 27 thru Ghost 34
A MC 52326	Ghost 38
A MC 52327	Ghost 40
A MC 52328	Ghost 42
A MC 52329	Ghost 48
A MC 52330	Ghost 50
A MC 52331 thru 52336	Ghost 61 thru Ghost 61
A MC 52337 thru 52349	Ghost 90 thru Ghost 102
A MC 52350	Ghost 104
A MC 52351	Ghost 106
A MC 52352	Ghost 108
A MC 52353	Ghost 110
A MC 52354	Ghost 112
A MC 52355	Ghost 114
A MC 52356	Ghost 116
A MC 52357	Ghost 118
A MC 52358 thru 52364	Ghost 121 thru Ghost 121 thru Ghost 121
A MC 52365 thru 52371	Ghost 131 thru Ghost 137
A MC 52372 thru 52376	Ghost 140 thru Ghost 144
A MC 52377	Rim Rock
A MC 52378 thru 52382	Rim Rock 1 thru Rim Rock 5
A MC 52383 thru 52385	Annex 5 thru Annex 7
A MC 52386 thru 52387	Cap 130 thru Cap 131
A MC 52388	Moon Rise
A MC 52389	Promoter
A MC 52390	Stars & Stripes
A MC 52391	Providence
A MC 52392	Sixty Four Extension

Enclosed is a chart showing requirements for filing affidavits of assessment work or notice of intention to hold mining claims.

Sincerely yours,

/s/ Theresa A. Carmack

ACTING Chief, Branch of Records
and Data Management

Enclosure

PBailey:pl

NOTICE!!

These documents have been scanned!

Do not place un-scanned documents beneath this notice!

Do not remove this notice from this file!

GPO Jacket No. 560-102
Print Order 61549
Rise Business Services, LLC
Job=AZ15 9/17/2019



Box Number= AZ15258



Claim Begin-End: AMC052072-AMC052392

3 Transfers



AZ15258-8

AMC052072-AMC052072



COPY

FREEPORT-McMoRAN COPPER & GOLD INC.

333 North Central Avenue, Phoenix, AZ 85004 ♦ (602) 366-8152 ♦ Fax (602) 366-7305

9/7/2010 Amc 330826
Amc 333428

Amc 52072
Amc 97784
Amc 131760
Amc 265777
Amc 293003

Amc 35792
Amc 39092
Amc 48023
Amc 49212
Amc 50970

CERTIFIED MAIL - RETURN RECEIPT REQUESTED

Bureau of Land Management
U.S. Department of the Interior
Arizona State Office
One North Central Avenue
Phoenix, Arizona 85004
Attn: Mining Claims Section

Amc 299053
Amc 303011
Amc 308180
Amc 309608
Amc 312258
Amc 327648

NOTICE OF TRANSFER OF INTEREST - MINING CLAIMS

RECEIVED
BLM AZ STATE OFFICE
2009 SEP 17 P 2:34
PHOENIX, ARIZONA

TO WHOM IT MAY CONCERN:

Pursuant to 43 C.F.R. § 3833.3, notice is hereby given that an interest in the mining claims and/or mill sites described on Exhibit A attached hereto was transferred by name change on December 28, 1999, from Cyprus Miami Mining Corporation to:

Phelps Dodge Miami, Inc.
333 North Central Avenue
Phoenix, AZ 85004

The mining claims and/or mill sites subject to this transfer are described on Exhibit A, attached hereto and by this reference incorporated herein.

Enclosed is our check payable to the Department of the Interior-Bureau of Land Management in payment of the service charge of \$10 per claim or site, for a total of \$6,270.

Also enclosed is a copy of the Amended Articles of Incorporation which has been filed with the State of Delaware on 12/28/1999.

Freeport-McMoRan Corporation

By Donald A. Stille
Its Property Manager

ENTER HERE

10/6/10 AT



One North Central Avenue, Phoenix, AZ 85004 • (602) 366-8100

S. David Colton
Senior Vice President,
General Counsel and Secretary


RECEIVED
PLUMAZ STREET OFFICE
2001 SEP 17 P 2:34
MIAMI, ARIZONA


**CERTIFICATE OF THE SECRETARY OF
PHELPS DODGE MIAMI, INC.**

I, S. David Colton, do hereby certify that I am the duly appointed and qualified Secretary of Phelps Dodge Miami, Inc., a Delaware corporation (the "Corporation"), and that as such I am authorized to execute this certificate on behalf of the Corporation.

I further certify that attached hereto as Exhibit A is a true and correct copy of the Certificate of Amendment of Cyprus Miami Mining Corporation, dated December 28th, 1999, whereby the Corporation changed its name to Phelps Dodge Miami, Inc.

IN WITNESS WHEREOF, I have hereunto signed my name this 29th day of November, 2001.

By 
S. David Colton
Secretary



STATE OF ARIZONA)
) ss.
County of Maricopa)

On this 29th day of November, 2001, before me personally appeared S. David Colton, known to be the Secretary of Phelps Dodge Miami, Inc. who swore to the validity of and executed the above Certificate in my presence.






Notary Public in and for the State
of Arizona, residing in Glendale, AZ

EXHIBIT 1
PAGE 1
DATE: 14/05/2001 TIME: 05:18 PAGE #: 0003 OF 0004 FEE #: 2001 18394
RECORDED BY: CYPRIUS MIAMI MINING CORP

RECEIVED
BLMAZ STATE OFFICE
200 SEP 17 P 2:34
PHOENIX, ARIZONA

DATE: 01-04-00
AUTHENTICATION: 0178509

Edward J. Freel, Secretary of State
Edward J. Freel



2162896 8100
991567492



I, EDWARD J. FREEL, SECRETARY OF STATE OF THE STATE OF DELAWARE, DO HEREBY CERTIFY THE ATTACHED IS A TRUE AND CORRECT COPY OF THE CERTIFICATE OF AMENDMENT OF "CYPRIUS MIAMI MINING CORPORATION", CHANGING THE NAME FROM "CYPRIUS MIAMI MINING CORPORATION" TO "PHILIPS DOUGLASS MINING AND MACHINERY IN THIS OFFICE ON THE TWENTY EIGHTH DAY OF DECEMBER, A.D. 1997, AT 6 O'CLOCK P.M.

State of Delaware
Office of the Secretary of State

CERTIFICATE OF AMENDMENT
OF
CERTIFICATE OF INCORPORATION

CYPRUS MIAMI MINING CORPORATION, a corporation organized and existing under and by virtue of the General Corporation Law of the State of Delaware,

DOES HEREBY CERTIFY:

FIRST: That the Board of Directors of said corporation, by the unanimous written consent of its members, filed with the minutes of the Board, adopted a resolution proposing and declaring advisable the following amendment to the Certificate of Incorporation of said corporation:

RESOLVED, that the Certificate of Incorporation of Cyprus Miami Mining Corporation be amended by changing the First Article thereof so that, as amended, said Article shall be and read as follows:

"1. The name of the Corporation is Phelps Dodge Miami, Inc."

SECOND: That in lieu of a meeting and vote of stockholders, the stockholders have given unanimous written consent to said amendment in accordance with the provisions of Section 228 of the General Corporation Law of the State of Delaware.

THIRD: That the aforesaid amendment was duly adopted in accordance with the applicable provisions of Sections 242 and 228 of the General Corporation Law of the State of Delaware.

FOURTH: That this Certificate of Amendment of the Certificate of Incorporation shall be effective on January 1, 2000.

IN WITNESS WHEREOF, said CYPRUS MIAMI MINING CORPORATION has caused this certificate to be signed by S. David Colton, its Senior Vice President and General Counsel, this 28th day of December, 1999.


Senior Vice President & General Counsel

RECEIVED
STATE SECRETARY
280 000 7 P 2:34
CORPORATION AMENDMENT

DATE: 12/05/2001 TIME: 03:10 FROM: RECORDED, BIT: CYPRUS MIAMI MINING CORP
FEE #: 2001 16594

EXHIBIT "A"

Miami Unpatented Mining Claims

The following described unpatented mining claims situated in Gila County, Arizona, the names of which, the books and pages of the recording of the location notices of which (which notices are of record in the Office of the Gila County Recorder) and the Bureau of Land Management (BLM) serial numbers of which, are set forth opposite the names of the respective claims, as follows:

ID	Claim Name	BLM Serial #	Sec/Twp/Range	Recording Type	Document No.	Number Type	Page No.
1	QUARTZ SITE NO. 4 (A)	AMC 035795	SEC21-T01N-R14E				
2	QUARTZ SITE NO. 5 (A)	AMC 035796	SEC21-T01N-R14E	Document	466	Page	188
3	QUARTZ SITE NO. 6 (A)	AMC 035797	SEC21-T01N-R14E	Document	466	Page	187
4	QUARTZ SITE NO. 7 (A)	AMC 035798	SEC21-T01N-R14E	Document	466	Page	186
5	QUARTZ SITE NO. 8 (A)	AMC 035799	SEC21-T01N-R14E	Document	466	Page	185
6	QUARTZ SITE NO. 11(A)	AMC 035802	SEC21-T01N-R14E	Document	466	Page	184
7	QUARTZ SITE NO. 12(A)	AMC 035803	SEC21-T01N-R14E	Document	466	Page	181
8	QUARTZ SITE NO. 13(A)	AMC 035804	SEC21-T01N-R14E	Document	466	Page	180
9	QUARTZ SITE NO. 14(A)	AMC 035805	SEC21-T01N-R14E	Document	466	Page	179
10	QUARTZ SITE #25 (A)	AMC 035817	SEC22-T01N-R14E	Document	466	Page	178
11	QUARTZ SITE #26 (A)	AMC 035818	SEC22-T01N-R14E	Document	466	Page	220
12	QUARTZ SITE #27 (A)	AMC 035819	SEC22-T01N-R14E	Document	466	Page	221
13	HARDROCK NO. 1 (A)	AMC 035822	SEC15-T01N-R14E	Document	466	Page	166
14	HARDROCK NO. 2 (A)	AMC 035823	SEC15-T01N-R14E	Document	466	Page	200
15	MOONLIGHT (A)	AMC 035826	SEC21-T01N-R14E	Document	466	Page	193
16	BLACK OAK (A)	AMC 035827	SEC21-T01N-R14E	Document	466	Page	196
17	BLACK OAK NO. 2 (A)	AMC 035828	SEC21-T01N-R14E	Document	466	Page	199
18	BLACK OAK NO. 3 (A)	AMC 035829	SEC22-T01N-R14E	Document	466	Page	198
19	PINTO COPPER FRACTION (A)	AMC 035837	SEC28-T01N-R14E	Document	466	Page	197
20	PINTO COPPER NO. 1 (A)	AMC 035838	SEC27-T01N-R14E	Document	466	Page	204
21	PINTO COPPER NO. 2 (A)	AMC 035839	SEC27-T01N-R14E	Document	466	Page	210
22	PINTO COPPER NO. 3 (A)	AMC 035840	SEC27-T01N-R14E	Document	466	Page	211
23	PINTO COPPER NO. 4 (A)	AMC 035841	SEC27-T01N-R14E	Document	466	Page	212
24	PINTO COPPER NO. 5 (A)	AMC 035842	SEC27-T01N-R14E	Document	466	Page	213
				Document	466	Page	214

RECEIVED
 BLM AZ STATE OFFICE
 PHOENIX, ARIZONA
 2016 SEP 17 PM 2:34

24/10/16

total 627

25	PINTO COPPER NO. 6 (A)	MC 035843	SEC28-T01N- R14E	Do nt	466	Page	219
26	PINTO COPPER NO. 7 (A)	AMC 035844	SEC28-T01N- R14E	Document	466	Page	222
27	PINTO COPPER NO. 8 (A)	AMC 035845	SEC28-T01N- R14E	Document	466	Page	223
28	PINTO COPPER NO. 9 (A)	AMC 035846	SEC28-T01N- R14E	Document	466	Page	205
29	PINTO COPPER NO. 10 (A)	AMC 035847	SEC28-T01N- R14E	Document	466	Page	206
30	PINTO COPPER NO. 11 (A)	AMC 035848	SEC28-T01N- R14E	Document	466	Page	207
31	PINTO COPPER NO. 12 (A)	AMC 035849	SEC28-T01N- R14E	Document	466	Page	208
32	PINTO COPPER NO. 13 (A)	AMC 035850	SEC28-T01N- R14E	Document	466	Page	209
33	KAY 1	AMC 039092	SEC15-T01N- R14E	Document	262	Page	305
34	KAY 2	AMC 039093	SEC15-T01N- R14E	Document	262	Page	306
35	KAY 3	AMC 039094	SEC15-T01N- R14E	Document	262	Page	307
36	KAY 4	AMC 039095	SEC15-T01N- R14E	Document	262	Page	308
37	KAY 5	AMC 039096	SEC15-T01N- R14E	Document	262	Page	309
38	KAY 6	AMC 039097	SEC15-T01N- R14E	Document	262	Page	310
39	KAY 7	AMC 039098	SEC15-T01N- R14E	Document	262	Page	311
40	KAY 8	AMC 039099	SEC15-T01N- R14E	Document	262	Page	312
41	KAY 9	AMC 039100	SEC15-T01N- R14E	Document	262	Page	313
42	KAY 10	AMC 039101	SEC15-T01N- R14E	Document	262	Page	314
43	KAY 11	AMC 039102	SEC15-T01N- R14E	Document	262	Page	315
44	KAY 12	AMC 039103	SEC15-T01N- R14E	Document	262	Page	316
45	KAY 13	AMC 039104	SEC15-T01N- R14E	Document	262	Page	317
46	KAY 14	AMC 039105	SEC15-T01N- R14E	Document	262	Page	318
47	KAY 15	AMC 039106	SEC15-T01N- R14E	Document	262	Page	319
48	KAY 16	AMC 039107	SEC15-T01N- R14E	Document	262	Page	320
49	KAY 17	AMC 039108	SEC22-T01N- R14E	Document	262	Page	321
50	KAY 18	AMC 039109	SEC21-T01N- R14E	Document	262	Page	322
51	KAY 19	AMC 039110	SEC22-T01N- R14E	Document	262	Page	323
52	KAY 20	AMC 039111	SEC21-T01N- R14E	Document	262	Page	324
53	KAY 21	AMC 039112	SEC22-T01N- R14E	Document	262	Page	325
54	KAY 22	AMC 039113	SEC21-T01N- R14E	Document	262	Page	326
55	KAY 23	AMC 039114	SEC22-T01N- R14E	Document	262	Page	327

PHOENIX, ARIZONA

RECEIVED
MINAZ STATE OFFICE
2009 SEP 17 P 2:34

1/20

56	KAY 50	AMC 039137	SEC14-T01N-R14E	Document	262	Page	352
57	KAY 51	AMC 039138	SEC14-T01N-R14E	Document	262	Page	353
58	KAY 57	AMC 039144	SEC10-T01N-R14E	Document	262	Page	359
59	KAY 58	AMC 039145	SEC09-T01N-R14E	Document	262	Page	360
60	KAY 81	AMC 039162	SEC15-T01N-R14E	Document	264	Page	328
61	KAY 82	AMC 039163	SEC15-T01N-R14E	Document	264	Page	329
62	KAY 85	AMC 039165	SEC22-T01N-R14E	Document	262	Page	373
63	KAY 86	AMC 039166	SEC22-T01N-R14E	Document	262	Page	374
64	KAY 87	AMC 039167	SEC15-T01N-R14E	Document	262	Page	375
65	KAY 88	AMC 039168	SEC22-T01N-R14E	Document	262	Page	376
66	KAY 89	AMC 039169	SEC15-T01N-R14E	Document	262	Page	377
67	KAY 90	AMC 039170	SEC15-T01N-R14E	Document	262	Page	378
68	KAY 91	AMC 039171	SEC15-T01N-R14E	Document	262	Page	379
69	KAY 92	AMC 039172	SEC15-T01N-R14E	Document	262	Page	380
70	KAY 93	AMC 039173	SEC15-T01N-R14E	Document	262	Page	381
71	KAY 94	AMC 039174	SEC15-T01N-R14E	Document	262	Page	382
72	KAY 95	AMC 039175	SEC15-T01N-R14E	Document	262	Page	383
73	KAY 96	AMC 039176	SEC15-T01N-R14E	Document	262	Page	384
74	KAY 97	AMC 039177	SEC15-T01N-R14E	Document	262	Page	385
75	KAY 98	AMC 039178	SEC15-T01N-R14E	Document	262	Page	386
76	KAY 99	AMC 039179	SEC15-T01N-R14E	Document	262	Page	387
77	KAY 100	AMC 039180	SEC15-T01N-R14E	Document	262	Page	388
78	KAY 101	AMC 039181	SEC15-T01N-R14E	Document	262	Page	389
79	KAY 102	AMC 039182	SEC15-T01N-R14E	Document	262	Page	390
80	KAY 103	AMC 039183	SEC15-T01N-R14E	Document	262	Page	391
81	KAY 104	AMC 039184	SEC15-T01N-R14E	Document	262	Page	392
82	KAY 108	AMC 039185	SEC09-T01N-R14E	Document	262	Page	396
83	KAY 109	AMC 039186	SEC22-T01N-R14E	Document	270	Page	267
84	KAY 110	AMC 039187	SEC21-T01N-R14E	Document	270	Page	268
85	KAY 111	AMC 039188	SEC22-T01N-R14E	Document	270	Page	269
86	KAY 112	AMC 039189	SEC21-T01N-R14E	Document	270	Page	270

RECEIVED
 PLM AZ STATE OFFICE
 PROJECT, ARIZONA
 2-3-04

31/50

87	KAY 113	MC 039190	SEC22-T01N- R14E	Do nt 270	Page 271
88	KAY 114	AMC 039191	SEC22-T01N- R14E	Document 270	Page 272
89	DESERTER	AMC ✓ 048124	SEC22-T01N- R14E	Book 20	Page 16
90	CHIEF #3	AMC 048125	SEC22-T01N- R14E	Book 25	Page 79
91	CHIEF #4	AMC 048126	SEC22-T01N- R14E	Book 25	Page 80
92	CHIEF #5	AMC 048127	SEC22-T01N- R14E	Book 25	Page 81
93	CHIEF #6	AMC 048128	SEC22-T01N- R14E	Book 25	Page 82
94	RESCUE MILL	AMC 048129	SEC16-T01N- R15E	Document 270	Page 576
95	IL 75	AMC ✓ 049306	SEC35-T01N- R14E	Document 216	Page 443
96	IL 77	AMC ✓ 049308	SEC35-T01N- R14E	Document 216	Page 445
97	IL 81	AMC ✓ 049312	SEC35-T01N- R14E	Document 216	Page 449
98	IL 82	AMC 049313	SEC35-T01N- R14E	Document 216	Page 450
99	IL 88	AMC ✓ 049314	SEC03-T01S- R14E	Document 216	Page 516
100	IL 90	AMC 049316	SEC03-T01S- R14E	Document 216	Page 518
101	IL 92	AMC ✓ 049318	SEC03-T01S- R14E	Document 216	Page 520
102	IL 93	AMC 049319	SEC03-T01S- R14E	Document 216	Page 521
103	IL 94	AMC ✓ 049320	SEC03-T01S- R14E	Document 216	Page 522
104	IL 103	AMC ✓ 049329	SEC03-T01S- R14E	Document 216	Page 531
105	IL 108	AMC ✓ 049332	SEC03-T01S- R14E	Document 216	Page 536
106	IL 109	AMC 049333	SEC03-T01S- R14E	Document 216	Page 537
107	IL 110	AMC 049334	SEC03-T01S- R14E	Document 216	Page 538
108	IL 111	AMC 049335	SEC03-T01S- R14E	Document 216	Page 539
109	IL 112	AMC 049336	SEC03-T01S- R14E	Document 216	Page 540
110	IL 113	AMC 049337	SEC03-T01S- R14E	Document 216	Page 541
111	IL 114	AMC 049338	SEC03-T01S- R14E	Document 216	Page 542
112	IL 115	AMC 049339	SEC03-T01S- R14E	Document 216	Page 543
113	IL 116	AMC 049340	SEC03-T01S- R14E	Document 216	Page 544
114	IL 117	AMC 049341	SEC03-T01S- R14E	Document 216	Page 545
115	IL 118	AMC 049342	SEC03-T01S- R14E	Document 216	Page 546
116	IL 119	AMC 049343	SEC03-T01S- R14E	Document 216	Page 547
117	IL 120	AMC 049344	SEC33-T01N- R14E	Document 216	Page 550

PHOENIX, ARIZONA

RECEIVED
 CLERK STATE OFFICE
 2008 SEP 1 PM 2: 54

31/6c

118	IL 121	AMC	SEC33-T01N-	Document	216	Page	551
119	IL 122	049345	R14E				
120	IL 123	AMC	SEC33-T01N-	Document	216	Page	552
121	IL 124	049346	R14E				
122	IL 125	AMC	SEC33-T01N-	Document	216	Page	553
123	IL 126	049347	R14E				
124	IL 127	AMC	SEC33-T01N-	Document	216	Page	554
125	IL 128	049348	R14E				
126	IL 129	AMC	SEC33-T01N-	Document	216	Page	555
127	IL 130	049349	R14E				
128	IL 131	AMC	SEC33-T01N-	Document	216	Page	556
129	IL 132	049350	R14E				
130	IL 133	AMC	SEC33-T01N-	Document	216	Page	557
131	IL 134	049351	R14E				
132	IL 135	AMC	SEC33-T01N-	Document	216	Page	558
133	IL 136	049352	R14E				
134	IL 137	AMC	SEC33-T01N-	Document	216	Page	559
135	IL 138	049353	R14E				
136	IL 139	AMC	SEC33-T01N-	Document	216	Page	560
137	IL 143	049354	R14E				
138	IL 144	AMC	SEC33-T01N-	Document	216	Page	561
139	IL 145	049355	R14E				
140	IL 146	AMC	SEC33-T01N-	Document	216	Page	562
141	IL 147	049356	R14E				
142	IL 152	AMC	SEC33-T01N-	Document	216	Page	563
143	IL 154	049357	R14E				
144	IL 155	AMC	SEC33-T01N-	Document	216	Page	564
145	IL 156	049358	R14E				
146	IL 157	AMC	SEC33-T01N-	Document	216	Page	565
147	IL 158	049359	R14E				
148	IL 159	AMC	SEC33-T01N-	Document	216	Page	566
		049360	R14E				
		AMC	SEC33-T01N-	Document	216	Page	567
		049361	R14E				
		AMC	SEC33-T01N-	Document	216	Page	568
		049362	R14E				
		AMC	SEC33-T01N-	Document	216	Page	569
		049363	R14E				
		AMC	SEC33-T01N-	Document	216	Page	573
		049364	R14E				
		AMC	SEC33-T01N-	Document	216	Page	574
		049365	R14E				
		AMC	SEC33-T01N-	Document	216	Page	575
		049366	R14E				
		AMC	SEC33-T01N-	Document	216	Page	576
		049367	R14E				
		AMC	SEC33-T01N-	Document	216	Page	577
		049368	R14E				
		AMC	SEC33-T01N-	Document	216	Page	581
		049373	R14E				
		AMC	SEC33-T01N-	Document	216	Page	583
		049375	R14E				
		AMC	SEC33-T01N-	Document	216	Page	584
		049376	R14E				
		AMC	SEC33-T01N-	Document	216	Page	585
		049377	R14E				
		AMC	SEC33-T01N-	Document	216	Page	586
		049378	R14E				
		AMC	SEC33-T01N-	Document	216	Page	587
		049379	R14E				
		AMC	SEC33-T01N-	Document	216	Page	588
		049380	R14E				

INDEX, ARIZONA

RECEIVED
 CLM AZ STATE OFFICE
 2008 SEP 1 P 2:34

31/60

149	IL 160	MC 049381	SEC33-T01N- R14E	Do nt	216	Page	589
150	IL 161	AMC 049382	SEC33-T01N- R14E	Document	216	Page	590
151	IL 162	AMC 049383	SEC33-T01N- R14E	Document	216	Page	591
152	IL 168	AMC 049385	SEC33-T01N- R14E	Document	216	Page	597
153	IL 200	AMC 049409	SEC03-T01S- R14E	Document	216	Page	548
154	IL 201	AMC 049410	SEC04-T01S- R14E	Document	216	Page	549
155	IL 202	AMC 049411	SEC04-T01S- R14E	Document	230	Page	605
156	IL 203	AMC 049412	SEC04-T01S- R14E	Document	230	Page	606
157	IL 204	AMC 049413	SEC04-T01S- R14E	Document	230	Page	607
158	IL 205	AMC 049414	SEC03-T01S- R14E	Document	230	Page	608
159	IL 206	AMC 049415	SEC04-T01S- R14E	Document	230	Page	609
160	IL 207	AMC 049416	SEC04-T01S- R14E	Document	230	Page	610
161	IL 208	AMC 049417	SEC04-T01S- R14E	Document	230	Page	611
162	IL 209	AMC 049418	SEC04-T01S- R14E	Document	230	Page	612
163	IL 210	AMC 049419	SEC33-T01N- R14E	Document	230	Page	613
164	IL 211	AMC 049420	SEC33-T01N- R14E	Document	230	Page	614
165	IL 212	AMC 049421	SEC33-T01N- R14E	Document	230	Page	615
166	IL 213	AMC 049422	SEC33-T01N- R14E	Document	230	Page	616
167	IL 214	AMC 049423	SEC33-T01N- R14E	Document	230	Page	617
168	IL 215	AMC 049424	SEC33-T01N- R14E	Document	230	Page	618
169	IL 216	AMC 049425	SEC33-T01N- R14E	Document	230	Page	619
170	IL 217	AMC 049426	SEC33-T01N- R14E	Document	230	Page	620
171	IL 218	AMC 049427	SEC04-T01S- R14E	Document	230	Page	621
172	IL 219	AMC 049428	SEC04-T01S- R14E	Document	230	Page	622
173	IL 304	AMC 049429	SEC03-T01S- R14E	Document	299	Page	216
174	IL 305	AMC 049430	SEC03-T01S- R14E	Document	299	Page	217
175	IL 306	AMC 049431	SEC03-T01S- R14E	Document	299	Page	218
176	IL 307	AMC 049432	SEC03-T01S- R14E	Document	299	Page	219
177	IL 308	AMC 049433	SEC03-T01S- R14E	Document	299	Page	220
178	IL 309	AMC 049434	SEC04-T01S- R14E	Document	299	Page	221
179	IL 311	AMC 049436	SEC33-T01N- R14E	Document	305	Page	415

TUCSON, ARIZONA

RECEIVED
PLM AZ STATE OFFICE
SEP 7 2 31 PM '09

3160

180	IL 312	AMC	SEC33-T01N-	Document	305	Page	416
181	IL 313	049437	R14E	Document	308	Page	973
182	RIDGE 15	AMC	SEC03-T01S-	Document	344	Page	656
183	RALSTON 15	049438	R14E	Document	337	Page	61
184	RALSTON 16	AMC	SEC36-T01N-	Document	337	Page	63
185	RALSTON 17	049453	R14E	Document	337	Page	65
186	RALSTON 25	AMC	SEC13-T01N-	Document	337	Page	81
187	RALSTON 26	049476	R14E	Document	337	Page	83
188	RALSTON 27	AMC	SEC13-T01N-	Document	337	Page	85
189	RALSTON 28	049477	R14E	Document	337	Page	87
190	RALSTON 29	AMC	SEC13-T01N-	Document	337	Page	89
191	RALSTON 30	049478	R14E	Document	337	Page	91
192	RALSTON 31	AMC	SEC13-T01N-	Document	337	Page	845
193	RALSTON 37	049486	R14E	Document	337	Page	857
194	RALSTON 38	AMC	SEC13-T01N-	Document	337	Page	859
195	RALSTON 39	049487	R14E	Document	337	Page	861
196	RALSTON 40	AMC	SEC13-T01N-	Document	337	Page	863
197	RALSTON 41	049488	R14E	Document	337	Page	865
198	RALSTON 42	AMC	SEC13-T01N-	Document	337	Page	867
199	RALSTON 43	049498	R14E	Document	337	Page	869
200	RALSTON 50	AMC	SEC13-T01N-	Document	337	Page	883
201	RALSTON 51	049499	R14E	Document	337	Page	885
202	RALSTON 52	AMC	SEC13-T01N-	Document	337	Page	887
203	RALSTON 63	049500	R14E	Document	337	Page	909
204	RALSTON 64	AMC	SEC14-T01N-	Document	337	Page	911
205	RALSTON 65	049501	R14E	Document	337	Page	913
206	RALSTON 66	AMC	SEC14-T01N-	Document	337	Page	915
207	RALSTON 74	049502	R14E	Document	337	Page	931
208	RALSTON 75	AMC	SEC14-T01N-	Document	337	Page	933
209	RALSTON 76	049503	R14E	Document	337	Page	935
210	RALSTON 77	AMC	SEC14-T01N-	Document	337	Page	937
		049504	R14E				
		AMC	SEC13-T01N-				
		049511	R14E				
		AMC	SEC13-T01N-				
		049512	R14E				
		AMC	SEC13-T01N-				
		049513	R14E				
		AMC	SEC13-T01N-				
		049524	R14E				
		AMC	SEC14-T01N-				
		049525	R14E				
		AMC	SEC14-T01N-				
		049526	R14E				
		AMC	SEC14-T01N-				
		049527	R14E				
		AMC	SEC14-T01N-				
		049535	R14E				
		AMC	SEC14-T01N-				
		049536	R14E				
		AMC	SEC14-T01N-				
		049537	R14E				
		AMC	SEC14-T01N-				
		049538	R14E				

PHOENIX, ARIZONA

RECEIVED
 DLMAZ STATE OFFICE
 200 SEP 11 2 29 PM '94

31/8

211	RALSTON 78	MC 049539	SEC14-T01N- R14E	Do.....nt	337	Page	939
212	RALSTON 81	AMC 049542	SEC14-T01N- R14E	Document	337	Page	945
213	RALSTON 82	AMC 049543	SEC14-T01N- R14E	Document	337	Page	947
214	RALSTON 83	AMC 049544	SEC14-T01N- R14E	Document	337	Page	949
215	WEBSTER 1	AMC 049577	SEC13-T01N- R14E	Document	320	Page	548
216	WEBSTER 2	AMC 049578	SEC13-T01N- R14E	Document	320	Page	550
217	WEBSTER 3	AMC 049579	SEC13-T01N- R14E	Document	320	Page	552
218	WEBSTER 4	AMC 049580	SEC13-T01N- R14E	Document	320	Page	554
219	WEBSTER 5	AMC 049581	SEC13-T01N- R14E	Document	320	Page	556
220	WEBSTER 6	AMC 049582	SEC13-T01N- R14E	Document	320	Page	558
221	WEBSTER 7	AMC 049583	SEC13-T01N- R14E	Document	320	Page	560
222	WEBSTER 8	AMC 049584	SEC13-T01N- R14E	Document	320	Page	562
223	WEBSTER 9	AMC 049585	SEC13-T01N- R14E	Document	320	Page	564
224	WEBSTER 10	AMC 049586	SEC13-T01N- R14E	Document	320	Page	566
225	WEBSTER 11	AMC 049587	SEC13-T01N- R14E	Document	320	Page	568
226	WEBSTER 12	AMC 049588	SEC13-T01N- R14E	Document	320	Page	570
227	WEBSTER 13	AMC 049589	SEC13-T01N- R14E	Document	320	Page	572
228	WEBSTER 14	AMC 049590	SEC13-T01N- R14E	Document	320	Page	574
229	WEBSTER 15	AMC 049591	SEC13-T01N- R14E	Document	320	Page	576
230	WEBSTER 16	AMC 049592	SEC13-T01N- R14E	Document	320	Page	578
231	WEBSTER 17	AMC 049593	SEC13-T01N- R14E	Document	320	Page	580
232	WEBSTER 18	AMC 049594	SEC13-T01N- R14E	Document	320	Page	582
233	WEBSTER 19	AMC 049595	SEC13-T01N- R14E	Document	320	Page	584
234	WEBSTER 20	AMC 049596	SEC13-T01N- R14E	Document	320	Page	586
235	WEBSTER 21	AMC 049597	SEC13-T01N- R14E	Document	320	Page	588
236	WEBSTER 22	AMC 049598	SEC13-T01N- R14E	Document	320	Page	590
237	WEBSTER 23	AMC 049599	SEC13-T01N- R14E	Document	320	Page	592
238	WEBSTER 24	AMC 049600	SEC13-T01N- R14E	Document	320	Page	594
239	WEBSTER 25	AMC 049601	SEC13-T01N- R14E	Document	320	Page	596
240	WEBSTER 26	AMC 049602	SEC13-T01N- R14E	Document	320	Page	598
241	WEBSTER 27	AMC 049603	SEC13-T01N- R14E	Document	320	Page	600

PHOENIX, ARIZONA

RECEIVED
 CLINAZ STATE OFFICE
 2010 SEP 17 2:34 PM

31/62

242	WEBSTER 28	AMC 049604	SEC13-T01N- R14E	Document	320	Page	602
243	WEBSTER 29	AMC 049605	SEC13-T01N- R14E	Document	320	Page	604
244	WEBSTER 30	AMC 049606	SEC13-T01N- R14E	Document	320	Page	606
245	WEBSTER 31	AMC 049607	SEC13-T01N- R14E	Document	320	Page	608
246	WEBSTER 32	AMC 049608	SEC13-T01N- R14E	Document	320	Page	610
247	WEBSTER 33	AMC 049609	SEC13-T01N- R14E	Document	320	Page	612
248	WEBSTER 34	AMC 049610	SEC13-T01N- R14E	Document	320	Page	614
249	WEBSTER 35	AMC 049611	SEC13-T01N- R14E	Document	320	Page	616
250	WEBSTER 36	AMC 049612	SEC13-T01N- R14E	Document	320	Page	618
251	WEBSTER 37	AMC 049613	SEC13-T01N- R14E	Document	320	Page	620
252	WEBSTER 38	AMC 049614	SEC13-T01N- R14E	Document	320	Page	622
253	WEBSTER 39	AMC 049615	SEC13-T01N- R14E	Document	320	Page	624
254	WEBSTER 40	AMC 049616	SEC13-T01N- R14E	Document	320	Page	626
255	WEBSTER 41	AMC 049617	SEC13-T01N- R14E	Document	320	Page	628
256	WEBSTER 42	AMC 049618	SEC13-T01N- R14E	Document	320	Page	630
257	WEBSTER 43	AMC 049619	SEC13-T01N- R14E	Document	320	Page	632
258	WEBSTER 44	AMC 049620	SEC13-T01N- R14E	Document	320	Page	634
259	WEBSTER 45	AMC 049621	SEC13-T01N- R14E	Document	320	Page	636
260	WEBSTER 46	AMC 049622	SEC13-T01N- R14E	Document	320	Page	638
261	WEBSTER 47	AMC 049623	SEC13-T01N- R14E	Document	323	Page	813
262	WEBSTER 48	AMC 049624	SEC13-T01N- R14E	Document	323	Page	814
263	JOAN MILL SITE 25	AMC 051319	SEC36-T01N- R14E	Document	288	Page	737
264	JOAN MILL SITE 34	AMC 051320	SEC35-T01N- R14E	Document	288	Page	746
265	JOAN MILL SITE 42	AMC 051321	SEC35-T01N- R14E	Document	288	Page	754
266	JOAN MILL SITE 43	AMC 051322	SEC35-T01N- R14E	Document	288	Page	755
267	JOAN MILL SITE 48	AMC 051323	SEC35-T01N- R14E	Document	288	Page	760
268	JOAN MILL SITE 49	AMC 051324	SEC35-T01N- R14E	Document	288	Page	761
269	JOAN MILL SITE 53	AMC 051325	SEC35-T01N- R14E	Document	288	Page	765
270	JOAN MILL SITE 54	AMC 051326	SEC35-T01N- R14E	Document	288	Page	766
271	GE 1	AMC 052072	SEC17-T01N- R15E	Document	214	Page	466
272	GE 2	AMC 052073	SEC17-T01N- R15E	Document	214	Page	467

PHOENIX, ARIZONA

RECEIVED
 PHOENIX, ARIZONA
 2000 SEP 17 2:34 PM
 PHOENIX, ARIZONA
 RECEIVED
 PHOENIX, ARIZONA
 2000 SEP 17 2:34 PM

31/4

8155

273	GE 3	MC 052074	SEC17-T01N- R15E	Do nt	214	Page	468
274	GE 4	AMC 052075	SEC17-T01N- R15E	Document	214	Page	469
275	GE 5	AMC 052076	SEC17-T01N- R15E	Document	214	Page	470
276	GE 6	AMC 052077	SEC17-T01N- R15E	Document	214	Page	471
277	GE 7	AMC 052078	SEC17-T01N- R15E	Document	214	Page	472
278	GE 8	AMC 052079	SEC17-T01N- R15E	Document	214	Page	473
279	GE 9	AMC 052080	SEC17-T01N- R15E	Document	214	Page	474
280	GE 10	AMC 052081	SEC17-T01N- R15E	Document	214	Page	475
281	GE 11	AMC 052082	SEC18-T01N- R15E	Document	214	Page	476
282	GE 12	AMC 052083	SEC18-T01N- R15E	Document	214	Page	477
283	GE 13	AMC 052084	SEC18-T01N- R15E	Document	214	Page	478
284	DIVIDE #2	AMC 052088	SEC14-T01N- R14E	Book	36	Page	522
285	DIVIDE #4	AMC 052090	SEC13-T01N- R14E	Book	36	Page	524
286	DIVIDE #5	AMC 052091	SEC13-T01N- R14E	Book	36	Page	525
287	DIVIDE #6	AMC 052092	SEC13-T01N- R14E	Book	36	Page	526
288	DIVIDE #7	AMC 052093	SEC13-T01N- R14E	Book	36	Page	527
289	DIVIDE #8	AMC 052094	SEC14-T01N- R14E	Book	36	Page	528
290	DIVIDE #9	AMC 052095	SEC14-T01N- R14E	Book	36	Page	529
291	DIVIDE #10	AMC 052096	SEC13-T01N- R14E	Book	36	Page	530
292	DIVIDE #11	AMC 052097	SEC13-T01N- R14E	Book	36	Page	564
293	LUCHILLA	AMC 052103	SEC13-T01N- R14E	Book	22	Page	76
294	LUCHILLA NO. 2	AMC 052104	SEC13-T01N- R14E	Book	18	Page	56
295	LUCHILLA NO. 3	AMC 052105	SEC13-T01N- R14E	Book	48	Page	236
296	LUCHILLA FRACTION	AMC 052106	SEC13-T01N- R14E	Book	38	Page	624
297	RAVEN	AMC 052107	SEC13-T01N- R14E	Book	22	Page	77
298	MANZANITA NO. 2	AMC 052108	SEC13-T01N- R14E	Book	17	Page	85
299	MANZANITA NO. 3	AMC 052109	SEC13-T01N- R14E	Book	18	Page	17
300	I. C.	AMC 052110	SEC13-T01N- R14E	Book	36	Page	548
301	I. C. #2	AMC 052111	SEC13-T01N- R14E	Book	47	Page	438
302	GOLD COIN NO. 2	AMC 052112	SEC13-T01N- R14E	Book	46	Page	470
303	GOLD COIN NO. 4	AMC 052113	SEC13-T01N- R14E	Book	48	Page	187

TUCUEN, ARIZONA

RECEIVED
 CLIMATE STATE OFFICE
 2008 SEP 11 PM 2:34

31/1/02

304	BLACK EAGLE NO. 1	AMC 052114	SEC13-T01N- R14E	Book	48	Page	169
305	GOLD BAR NO. 1	AMC 052115	SEC13-T01N- R14E	Book	48	Page	446
306	GOLD BAR #2	AMC 052116	SEC13-T01N- R14E	Book	48	Page	447
307	RALSTON 3	AMC 052121	SEC13-T01N- R14E	Document	261	Page	459
308	RALSTON 4	AMC 052122	SEC13-T01N- R14E	Document	261	Page	460
309	RALSTON 5	AMC 052123	SEC13-T01N- R14E	Document	261	Page	461
310	RALSTON 6	AMC 052124	SEC13-T01N- R14E	Document	261	Page	462
311	RALSTON 8	AMC 052126	SEC14-T01N- R14E	Document	261	Page	464
312	1511551	AMC 052132	SEC15-T01N- R15.5E	Document	303	Page	639
313	1511552	AMC 052133	SEC15-T01N- R15.5E	Document	303	Page	640
314	2211551	AMC 052134	SEC15-T01N- R15.5E	Document	303	Page	641
315	2211555	AMC 052138	SEC22-T01N- R15.5E	Document	303	Page	645
316	2211558	AMC 052141	SEC22-T01N- R15.5E	Document	303	Page	648
317	2711553	AMC 052172	SEC22-T01N- R15.5E	Document	303	Page	676
318	HOOPES #3	AMC 052173	SEC05-T01N- R15E	Document	2	Page	232
319	HOOPES #4	AMC 052174	SEC05-T01N- R15E	Document	2	Page	233
320	HOOPES #5	AMC 052175	SEC31-T02N- R15E	Document	2	Page	234
321	HOOPES #6	AMC 052176	SEC31-T02N- R15E	Document	2	Page	235
322	PINK LIMESTONE #1	AMC 052177	SEC31-T02N- R15E	Document	170	Page	534
323	PINK LIMESTONE #2	AMC 052178	SEC31-T02N- R15E	Document	170	Page	535
324	PINK LIMESTONE 3	AMC 052179	SEC31-T02N- R15E	Document	295	Page	541
325	PINK LIMESTONE 4	AMC 052180	SEC31-T02N- R15E	Document	295	Page	542
326	PINK LIMESTONE 5	AMC 052181	SEC31-T02N- R15E	Document	295	Page	543
327	PINK LIMESTONE 6	AMC 052182	SEC31-T02N- R15E	Document	295	Page	544
328	PINK LIMESTONE 7	AMC 052183	SEC31-T02N- R15E	Document	295	Page	545
329	CONCHO NO. 3	AMC 052184	SEC33-T01N- R14E	Document	35	Page	172
330	CONCHO NO. 4	AMC 052185	SEC33-T01N- R14E	Document	35	Page	173
331	BLUEBIRD	AMC 052188	SEC34-T01N- R14E	Book	46	Page	580
332	BUSY BEE	AMC 052190	SEC34-T01N- R14E	Book	48	Page	287
333	ROSCOE #3	AMC 052192	SEC33-T01N- R14E	Document	69	Page	76
334	ROSCOE #9	AMC 052194	SEC33-T01N- R14E	Document	69	Page	425

PHOENIX, ARIZONA

RECEIVED
 DLMA STATE OFFICE
 200 SEP 17 P 2:34

31/50

335	CLAY NO. 3	MC 052195	SEC34-T01N- R14E	D nt 176	Page	103
336	CLAY NO. 5	AMC 052197	SEC03-T01S- R14E	Document 176	Page	105
337	CLAY NO. 6	AMC 052198	SEC03-T01S- R14E	Document 201	Page	571
338	CLAY 11	AMC 052203	SEC33-T01N- R14E	Document 205	Page	359
339	CLAY 12	AMC 052204	SEC03-T01S- R14E	Document 205	Page	360
340	CLAY 13	AMC 052205	SEC03-T01S- R14E	Document 205	Page	613
341	CLAY 14	AMC 052206	SEC03-T01S- R14E	Document 205	Page	614
342	CLAY 15	AMC 052207	SEC03-T01S- R14E	Document 205	Page	615
343	CLAY 16	AMC 052208	SEC03-T01S- R14E	Document 205	Page	616
344	CLAY 17	AMC 052209	SEC03-T01S- R14E	Document 205	Page	617
345	CLAY 18	AMC 052210	SEC34-T01N- R14E	Document 205	Page	618
346	MILLY	AMC 052212	SEC34-T01N- R14E	Document 192	Page	286
347	ROBBY	AMC 052215	SEC35-T01N- R14E	Document 192	Page	289
348	JANET	AMC 052217	SEC35-T01N- R14E	Document 192	Page	291
349	ROSCOE 10	AMC 052220	SEC33-T01N- R14E	Document 207	Page	85
350	ROSCOE 11	AMC 052221	SEC33-T01N- R14E	Document 205	Page	355
351	ROSCOE 12	AMC 052222	SEC33-T01N- R14E	Document 205	Page	356
352	ROSCOE 13	AMC 052223	SEC33-T01N- R14E	Document 205	Page	357
353	ROSCOE 14	AMC 052224	SEC33-T01N- R14E	Document 206	Page	455
354	BOSCOE 1	AMC 052226	SEC33-T01N- R14E	Document 207	Page	76
355	BOSCOE 2	AMC 052227	SEC33-T01N- R14E	Document 207	Page	77
356	BOSCOE 3	AMC 052228	SEC33-T01N- R14E	Document 205	Page	351
357	BOSCOE 4	AMC 052229	SEC33-T01N- R14E	Document 207	Page	79
358	BOSCOE 5	AMC 052230	SEC33-T01N- R14E	Document 205	Page	353
359	BOSCOE 6	AMC 052231	SEC33-T01N- R14E	Document 207	Page	80
360	BOSCOE 7	AMC 052232	SEC33-T01N- R14E	Document 207	Page	81
361	BOSCOE 8	AMC 052233	SEC33-T01N- R14E	Document 207	Page	82
362	BOSCOE 9	AMC 052234	SEC33-T01N- R14E	Document 207	Page	83
363	BOSCOE 10	AMC 052235	SEC33-T01N- R14E	Document 207	Page	84
364	BOSCOE 24	AMC 052236	SEC33-T01N- R14E	Document 207	Page	106
365	BOSCOE 25	AMC 052237	SEC33-T01N- R14E	Document 208	Page	202

PHOENIX, ARIZONA

RECEIVED
FLM AZ STATE OFFICE
2010 SEP 17 P 2:34

31/20

366	ROBBY ANNEX	AMC 052238	SEC35-T01N- R14E	Document	207	Page	86
367	SUNSHINE ANNEX	AMC 052239	SEC35-T01N- R14E	Document	207	Page	87
368	MILLY ANNEX	AMC 052240	SEC35-T01N- R14E	Document	207	Page	88
369	LADY BIRD VISTA 1	AMC 052241	SEC02-T01S- R14E	Document	224	Page	450
370	STANDARD NO. 15	AMC 052242	SEC33-T01N- R14E	Document	227	Page	483
371	BILL SHAFT NO. 3	AMC 052246	SEC34-T01N- R14E	Book	37	Page	562
372	BILL SHAFT NO. 4	AMC 052247	SEC34-T01N- R14E	Book	37	Page	563
373	BILL SHAFT NO. 5	AMC 052248	SEC34-T01N- R14E	Book	37	Page	564
374	MGO #ONE	AMC 052259	SEC31-T02N- R15E	Document	170	Page	532
375	MGO #2	AMC 052260	SEC31-T02N- R15E	Document	170	Page	533
376	MGO 3	AMC 052261	SEC31-T02N- R15E	Document	295	Page	554
377	MGO 4	AMC 052262	SEC31-T02N- R15E	Document	295	Page	555
378	MGO 5	AMC 052263	SEC31-T02N- R15E	Document	314	Page	487
379	HOOPES PLACER NO. 2	AMC 052264	SEC31-T02N- R15E	Document	190	Page	347
380	F.C. NO. 5	AMC 097788	SEC14-T01N- R14E	Document	494	Page	457
381	F.C. NO. 6	AMC 097789	SEC14-T01N- R14E	Document	494	Page	459
382	F.C. NO. 7	AMC 097790	SEC14-T01N- R14E	Document	494	Page	461
383	F.C. NO. 8	AMC 097791	SEC14-T01N- R14E	Document	494	Page	463
384	F.C. NO. 9	AMC 097792	SEC14-T01N- R14E	Document	494	Page	465
385	F.C. NO. 10	AMC 097793	SEC14-T01N- R14E	Document	494	Page	467
386	KAY 142	AMC 131768	SEC09-T01N- R14E	Document	536	Page	11
387	KAY 143	AMC 131769	SEC10-T01N- R14E	Document	536	Page	33
388	CHIEF FRACTION	AMC 265777	SEC22-T01N- R14E	Document	694	Page	559
389	AUGUST MINE FRACTION	AMC 293003	SEC02-T01S- R14E	Document	757	Page	303
390	CCWC-1	AMC 299053	SEC10-T01N- R14E	Document	779	Page	948
391	CCWC-2	AMC 299054	SEC10-T01N- R14E	Document	779	Page	950
392	CCWC-3	AMC 299055	SEC10-T01N- R14E	Document	779	Page	952
393	CCWC-4	AMC 299056	SEC10-T01N- R14E	Document	779	Page	955
394	CCWC-5	AMC 299057	SEC10-T01N- R14E	Document	779	Page	958
395	CCWC-6	AMC 299058	SEC10-T01N- R14E	Document	779	Page	961
396	CCWC-7	AMC 299059	SEC10-T01N- R14E	Document	779	Page	964

PHOENIX, ARIZONA

RECEIVED
DLMAZ STATE OFFICE
SEP 17 2 34

31/1/20

397	CCWC-8	.MC 299060	SEC10-T01N- R14E	nt	779	Page	967
398	CCWC-9	AMC 299061	SEC10-T01N- R14E	Document	779	Page	970
399	CCWC-10	AMC 299062	SEC15-T01N- R14E	Document	779	Page	973
400	CCWC-11	AMC 299063	SEC15-T01N- R14E	Document	779	Page	976
401	CCWC-12	AMC 299064	SEC10-T01N- R14E	Document	779	Page	979
402	CCWC-13	AMC 299065	SEC14-T01N- R14E	Document	779	Page	982
403	CCWC-14	AMC 299066	SEC14-T01N- R14E	Document	779	Page	985
404	CCWC-15	AMC 299067	SEC14-T01N- R14E	Document	779	Page	988
405	CCWC-16	AMC 299068	SEC14-T01N- R14E	Document	779	Page	991
406	CCWC-17	AMC 299069	SEC14-T01N- R14E	Document	779	Page	993
407	CCWC-18	AMC 299070	SEC14-T01N- R14E	Document	779	Page	996
408	CCWC-19	AMC 299071	SEC14-T01N- R14E	Document	779	Page	999
409	CCWC-20	AMC 299072	SEC14-T01N- R14E	Document	780	Page	01
410	CMC-OX 001	AMC 303011	SEC03-T01S- R14E	Document	793	Page	262
411	CMHR-2611557	AMC 308180	SEC26-T01N- R15.5E	Document	809	Page	724
412	CMHR-2611558	AMC 308181	SEC26-T01N- R15.5E	Document	809	Page	726
413	MGO #6	AMC 309608	SEC31-T02N- R15E	Document	818	Page	671
414	CMC-OX 010	AMC 312258	SEC03-T01S- R14E	Document	823	Page	821
415	CMC-OX 011	AMC 312259	SEC03-T01S- R14E	Document	823	Page	824
416	CMC-OX 012	AMC 312260	SEC03-T01S- R14E	Document	823	Page	827
417	CMC-OX 013	AMC 312261	SEC03-T01S- R14E	Document	823	Page	830
418	CMC-OX 014	AMC 312262	SEC03-T01S- R14E	Document	823	Page	833
419	FUTURE 1 MILL SITE	AMC 327648	SEC21-T01N- R14E	Index	93-637242	Page	
420	FUTURE 2 MILL SITE	AMC 327649	SEC21-T01N- R14E	Index	93-637243	Page	
421	FUTURE 3 MILL SITE	AMC 327650	SEC21-T01N- R14E	Index	93-637244	Page	
422	FUTURE 4 MILL SITE	AMC 327651	SEC21-T01N- R14E	Index	93-637245	Page	
423	FUTURE 5 MILL SITE	AMC 327652	SEC21-T01N- R14E	Index	93-637246	Page	
424	FUTURE 6 MILL SITE	AMC 327653	SEC21-T01N- R14E	Index	93-637247	Page	
425	FUTURE 7 MILL SITE	AMC 327654	SEC21-T01N- R14E	Index	93-637248	Page	
426	FUTURE 8 MILL SITE	AMC 327655	SEC21-T01N- R14E	Index	93-637249	Page	
427	FUTURE 9 MILL SITE	AMC 327657	SEC21-T01N- R14E	Index	93-637250	Page	

PHOENIX, ARIZONA

RECEIVED
PLM AZ STATE OFFICE
280 SEP 14 2:34

Handwritten mark

428	FUTURE 10 MILL SITE	AMC 327658	SEC21-T01N- R14E	Index	93-637251	Page
429	FUTURE 11 MILL SITE	AMC 327659	SEC21-T01N- R14E	Index	93-637252	Page
430	FUTURE 12 MILL SITE	AMC 327660	SEC21-T01N- R14E	Index	93-637253	Page
431	FUTURE 13 MILL SITE	AMC 327661	SEC21-T01N- R14E	Index	93-637254	Page
432	FUTURE 14 MILL SITE	AMC 327662	SEC21-T01N- R14E	Index	93-637255	Page
433	FUTURE 15 MILL SITE	AMC 327663	SEC21-T01N- R14E	Index	93-637256	Page
434	FUTURE 16 MILL SITE	AMC 327664	SEC21-T01N- R14E	Index	93-637257	Page
435	FUTURE 17 MILL SITE	AMC 327665	SEC21-T01N- R14E	Index	93-637258	Page
436	FUTURE 18 MILL SITE	AMC 327666	SEC21-T01N- R14E	Index	93-637259	Page
437	FUTURE 19 MILL SITE	AMC 327667	SEC21-T01N- R14E	Index	93-637260	Page
438	FUTURE 20 MILL SITE	AMC 327668	SEC21-T01N- R14E	Index	93-637261	Page
439	FUTURE 21 MILL SITE	AMC 327669	SEC21-T01N- R14E	Index	93-637262	Page
440	FUTURE 22 MILL SITE	AMC 327670	SEC21-T01N- R14E	Index	93-637263	Page
441	FUTURE 23 MILL SITE	AMC 327671	SEC21-T01N- R14E	Index	93-637264	Page
442	FUTURE 24 MILL SITE	AMC 327672	SEC21-T01N- R14E	Index	93-637265	Page
443	FUTURE 25 MILL SITE	AMC 327673	SEC21-T01N- R14E	Index	93-637266	Page
444	FUTURE 26 MILL SITE	AMC 327674	SEC28-T01N- R14E	Index	93-637267	Page
445	FUTURE 27 MILL SITE	AMC 327675	SEC28-T01N- R14E	Index	93-637268	Page
446	FUTURE 28 MILL SITE	AMC 327676	SEC28-T01N- R14E	Index	93-637269	Page
447	FUTURE 29 MILL SITE	AMC 327677	SEC28-T01N- R14E	Index	93-637270	Page
448	FUTURE 30 MILL SITE	AMC 327678	SEC21-T01N- R14E	Index	93-637271	Page
449	FUTURE 31 MILL SITE	AMC 327679	SEC21-T01N- R14E	Index	93-637272	Page
450	FUTURE 32 MILL SITE	AMC 327680	SEC21-T01N- R14E	Index	93-637273	Page
451	FUTURE 33 MILL SITE	AMC 327681	SEC21-T01N- R14E	Index	93-637274	Page
452	FUTURE 34 MILL SITE	AMC 327682	SEC21-T01N- R14E	Index	93-637275	Page
453	FUTURE 35 MILL SITE	AMC 327683	SEC21-T01N- R14E	Index	93-637276	Page
454	FUTURE 36 MILL SITE	AMC 327684	SEC21-T01N- R14E	Index	93-637277	Page
455	FUTURE 37 MILL SITE	AMC 327685	SEC21-T01N- R14E	Index	93-637278	Page
456	FUTURE 38 MILL SITE	AMC 327686	SEC21-T01N- R14E	Index	93-637279	Page
457	FUTURE 39 MILL SITE	AMC 327687	SEC21-T01N- R14E	Index	93-637280	Page
458	FUTURE 40 MILL SITE	AMC 327688	SEC21-T01N- R14E	Index	93-637281	Page

RECEIVED
 PLIMAZ STATE OFFICE
 200 SEP 17 P 3:34
 HENRI, ANIZIANA

31/10

459	FUTURE 41 MILL SITE	MC 327689	SEC21-T01N- R14E	In	93-637282	Page
460	FUTURE 42 MILL SITE	AMC 327690	SEC21-T01N- R14E	Index	93-637283	Page
461	FUTURE 43 MILL SITE	AMC 327691	SEC28-T01N- R14E	Index	93-637284	Page
462	FUTURE 44 MILL SITE	AMC 327692	SEC28-T01N- R14E	Index	93-637285	Page
463	FUTURE 45 MILL SITE	AMC 327693	SEC28-T01N- R14E	Index	93-637286	Page
464	FUTURE 46 MILL SITE	AMC 327694	SEC28-T01N- R14E	Index	93-637287	Page
465	FUTURE 47 MILL SITE	AMC 327695	SEC21-T01N- R14E	Index	93-637288	Page
466	FUTURE 48 MILL SITE	AMC 327696	SEC21-T01N- R14E	Index	93-637289	Page
467	FUTURE 49 MILL SITE	AMC 327697	SEC21-T01N- R14E	Index	93-637290	Page
468	FUTURE 50 MILL SITE	AMC 327698	SEC21-T01N- R14E	Index	93-637291	Page
469	FUTURE 51 MILL SITE	AMC 327699	SEC21-T01N- R14E	Index	93-637292	Page
470	FUTURE 52 MILL SITE	AMC 327700	SEC21-T01N- R14E	Index	93-637293	Page
471	FUTURE 53 MILL SITE	AMC 327701	SEC21-T01N- R14E	Index	93-637294	Page
472	FUTURE 54 MILL SITE	AMC 327702	SEC21-T01N- R14E	Index	93-637295	Page
473	FUTURE 55 MILL SITE	AMC 327703	SEC21-T01N- R14E	Index	93-637296	Page
474	FUTURE 56 MILL SITE	AMC 327704	SEC21-T01N- R14E	Index	93-637297	Page
475	FUTURE 57 MILL SITE	AMC 327705	SEC21-T01N- R14E	Index	93-637298	Page
476	FUTURE 58 MILL SITE	AMC 327706	SEC21-T01N- R14E	Index	93-637299	Page
477	FUTURE 59 MILL SITE	AMC 327707	SEC21-T01N- R14E	Index	93-637300	Page
478	FUTURE 60 MILL SITE	AMC 327708	SEC28-T01N- R14E	Index	93-637301	Page
479	FUTURE 61 MILL SITE	AMC 327709	SEC28-T01N- R14E	Index	93-637302	Page
480	FUTURE 62 MILL SITE	AMC 327710	SEC28-T01N- R14E	Index	93-637303	Page
481	FUTURE 63 MILL SITE	AMC 327711	SEC28-T01N- R14E	Index	93-637304	Page
482	FUTURE 64 MILL SITE	AMC 327712	SEC21-T01N- R14E	Index	93-637305	Page
483	FUTURE 65 MILL SITE	AMC 327713	SEC21-T01N- R14E	Index	93-637306	Page
484	FUTURE 66 MILL SITE	AMC 327714	SEC21-T01N- R14E	Index	93-637307	Page
485	FUTURE 67 MILL SITE	AMC 327715	SEC21-T01N- R14E	Index	93-637308	Page
486	FUTURE 68 MILL SITE	AMC 327716	SEC21-T01N- R14E	Index	93-637309	Page
487	FUTURE 69 MILL SITE	AMC 327717	SEC21-T01N- R14E	Index	93-637310	Page
488	FUTURE 70 MILL SITE	AMC 327718	SEC21-T01N- R14E	Index	93-637311	Page
489	FUTURE 71 MILL SITE	AMC 327719	SEC21-T01N- R14E	Index	93-637312	Page

RECEIVED
 PLM A7 STATE OFFICE
 2007 SEP 17 P 2:31
 ARIZONA

Billie

490	FUTURE 72 MILL SITE	AMC 327720	SEC21-T01N- R14E	Index	93-637313	Page
491	FUTURE 73 MILL SITE	AMC 327721	SEC21-T01N- R14E	Index	93-637314	Page
492	FUTURE 74 MILL SITE	AMC 327722	SEC21-T01N- R14E	Index	93-637315	Page
493	FUTURE 75 MILL SITE	AMC 327723	SEC21-T01N- R14E	Index	93-637316	Page
494	FUTURE 76 MILL SITE	AMC 327724	SEC21-T01N- R14E	Index	93-637317	Page
495	FUTURE 77 MILL SITE	AMC 327725	SEC28-T01N- R14E	Index	93-637318	Page
496	FUTURE 78 MILL SITE	AMC 327726	SEC28-T01N- R14E	Index	93-637319	Page
497	FUTURE 79 MILL SITE	AMC 327727	SEC28-T01N- R14E	Index	93-637320	Page
498	FUTURE 80 MILL SITE	AMC 327728	SEC28-T01N- R14E	Index	93-637321	Page
499	FUTURE 81 MILL SITE	AMC 327729	SEC21-T01N- R14E	Index	93-637322	Page
500	FUTURE 82 MILL SITE	AMC 327730	SEC21-T01N- R14E	Index	93-637323	Page
501	FUTURE 83 MILL SITE	AMC 327731	SEC21-T01N- R14E	Index	93-637324	Page
502	FUTURE 84 MILL SITE	AMC 327732	SEC21-T01N- R14E	Index	93-637325	Page
503	FUTURE 85 MILL SITE	AMC 327733	SEC21-T01N- R14E	Index	93-637326	Page
504	FUTURE 86 MILL SITE	AMC 327734	SEC21-T01N- R14E	Index	93-637327	Page
505	FUTURE 87 MILL SITE	AMC 327735	SEC21-T01N- R14E	Index	93-637328	Page
506	FUTURE 88 MILL SITE	AMC 327736	SEC21-T01N- R14E	Index	93-637329	Page
507	FUTURE 89 MILL SITE	AMC 327737	SEC21-T01N- R14E	Index	93-637330	Page
508	FUTURE 90 MILL SITE	AMC 327738	SEC21-T01N- R14E	Index	93-637331	Page
509	FUTURE 91 MILL SITE	AMC 327739	SEC21-T01N- R14E	Index	93-637332	Page
510	FUTURE 92 MILL SITE	AMC 327740	SEC21-T01N- R14E	Index	93-637333	Page
511	FUTURE 93 MILL SITE	AMC 327741	SEC21-T01N- R14E	Index	93-637334	Page
512	FUTURE 94 MILL SITE	AMC 327742	SEC28-T01N- R14E	Index	93-637335	Page
513	FUTURE 95 MILL SITE	AMC 327743	SEC28-T01N- R14E	Index	93-637336	Page
514	FUTURE 96 MILL SITE	AMC 327744	SEC28-T01N- R14E	Index	93-637337	Page
515	FUTURE 97 MILL SITE	AMC 327745	SEC28-T01N- R14E	Index	93-637338	Page
516	FUTURE 98 MILL SITE	AMC 327746	SEC21-T01N- R14E	Index	93-637339	Page
517	FUTURE 99 MILL SITE	AMC 327747	SEC21-T01N- R14E	Index	93-637340	Page
518	FUTURE 100 MILL SITE	AMC 327748	SEC21-T01N- R14E	Index	93-637341	Page
519	FUTURE 101 MILL SITE	AMC 327749	SEC21-T01N- R14E	Index	93-637342	Page
520	FUTURE 102 MILL SITE	AMC 327750	SEC21-T01N- R14E	Index	93-637343	Page

RECEIVED
 PLM AZ STATE OFFICE
 2008 SEP 17 2:35 PM
 AMZ00A

31/12c

521	FUTURE 103 MILL SITE	MC 27751	SEC21-T01N- R14E	I	93-637344	Page
522	FUTURE 104 MILL SITE	AMC 327752	SEC21-T01N- R14E	Index	93-637345	Page
523	FUTURE 105 MILL SITE	AMC 327753	SEC21-T01N- R14E	Index	93-637346	Page
524	FUTURE 107 MILL SITE	AMC 327755	SEC21-T01N- R14E	Index	93-637348	Page
525	FUTURE 108 MILL SITE	AMC 327756	SEC21-T01N- R14E	Index	93-637349	Page
526	FUTURE 109 MILL SITE	AMC 327757	SEC21-T01N- R14E	Index	93-637350	Page
527	FUTURE 110 MILL SITE	AMC 327758	SEC21-T01N- R14E	Index	93-637351	Page
528	FUTURE 111 MILL SITE	AMC 327759	SEC28-T01N- R14E	Index	93-637352	Page
529	FUTURE 112 MILL SITE	AMC 327760	SEC28-T01N- R14E	Index	93-637353	Page
530	FUTURE 113 MILL SITE	AMC 327761	SEC28-T01N- R14E	Index	93-637354	Page
531	FUTURE 114 MILL SITE	AMC 327762	SEC28-T01N- R14E	Index	93-637355	Page
532	FUTURE 115 MILL SITE	AMC 327763	SEC22-T01N- R14E	Index	93-637356	Page
533	FUTURE 116 MILL SITE	AMC 327764	SEC22-T01N- R14E	Index	93-637357	Page
534	FUTURE 117 MILL SITE	AMC 327765	SEC22-T01N- R14E	Index	93-637358	Page
535	FUTURE 118 MILL SITE	AMC 327766	SEC22-T01N- R14E	Index	93-637359	Page
536	FUTURE 119 MILL SITE	AMC 327767	SEC22-T01N- R14E	Index	93-637360	Page
537	FUTURE 120 MILL SITE	AMC 327768	SEC22-T01N- R14E	Index	93-637361	Page
538	FUTURE 121 MILL SITE	AMC 327769	SEC22-T01N- R14E	Index	93-637362	Page
539	FUTURE 122 MILL SITE	AMC 327770	SEC22-T01N- R14E	Index	93-637363	Page
540	FUTURE 123 MILL SITE	AMC 327771	SEC22-T01N- R14E	Index	93-637364	Page
541	FUTURE 124 MILL SITE	AMC 327772	SEC22-T01N- R14E	Index	93-637365	Page
542	FUTURE 125 MILL SITE	AMC 327773	SEC22-T01N- R14E	Index	93-637366	Page
543	FUTURE 126 MILL SITE	AMC 327774	SEC22-T01N- R14E	Index	93-637367	Page
544	FUTURE 127 MILL SITE	AMC 327775	SEC22-T01N- R14E	Index	93-637368	Page
545	FUTURE 128 MILL SITE	AMC 327776	SEC27-T01N- R14E	Index	93-637369	Page
546	FUTURE 129 MILL SITE	AMC 327777	SEC27-T01N- R14E	Index	93-637370	Page
547	FUTURE 130 MILL SITE	AMC 327778	SEC27-T01N- R14E	Index	93-637371	Page
548	FUTURE 131 MILL SITE	AMC 327779	SEC27-T01N- R14E	Index	93-637372	Page
549	FUTURE 132 MILL SITE	AMC 327780	SEC22-T01N- R14E	Index	93-637373	Page
550	FUTURE 133 MILL SITE	AMC 327781	SEC22-T01N- R14E	Index	93-637374	Page
551	FUTURE 134 MILL SITE	AMC 327782	SEC22-T01N- R14E	Index	93-637375	Page

RECEIVED
 PHOENIX STATE OFFICE
 PHOENIX, ARIZONA
 2007 SEP 17 P 2:35

31/10

552	FUTURE 135 MILL SITE	AMC 327783	SEC22-T01N- R14E	Index	93-637376	Page
553	FUTURE 136 MILL SITE	AMC 327784	SEC22-T01N- R14E	Index	93-637377	Page
554	FUTURE 137 MILL SITE	AMC 327785	SEC22-T01N- R14E	Index	93-637378	Page
555	FUTURE 138 MILL SITE	AMC 327786	SEC22-T01N- R14E	Index	93-637379	Page
556	FUTURE 139 MILL SITE	AMC 327787	SEC22-T01N- R14E	Index	93-637380	Page
557	FUTURE 140 MILL SITE	AMC 327788	SEC22-T01N- R14E	Index	93-637381	Page
558	FUTURE 141 MILL SITE	AMC 327789	SEC22-T01N- R14E	Index	93-637382	Page
559	FUTURE 142 MILL SITE	AMC 327790	SEC22-T01N- R14E	Index	93-637383	Page
560	FUTURE 143 MILL SITE	AMC 327791	SEC22-T01N- R14E	Index	93-637384	Page
561	FUTURE 144 MILL SITE	AMC 327792	SEC22-T01N- R14E	Index	93-637385	Page
562	FUTURE 145 MILL SITE	AMC 327793	SEC27-T01N- R14E	Index	93-637386	Page
563	FUTURE 146 MILL SITE	AMC 327794	SEC27-T01N- R14E	Index	93-637387	Page
564	FUTURE 147 MILL SITE	AMC 327795	SEC27-T01N- R14E	Index	93-637388	Page
565	FUTURE 148 MILL SITE	AMC 327796	SEC27-T01N- R14E	Index	93-637389	Page
566	FUTURE 149 MILL SITE	AMC 327797	SEC22-T01N- R14E	Index	93-637390	Page
567	FUTURE 150 MILL SITE	AMC 327798	SEC22-T01N- R14E	Index	93-637391	Page
568	FUTURE 151 MILL SITE	AMC 327799	SEC22-T01N- R14E	Index	93-637392	Page
569	FUTURE 152 MILL SITE	AMC 327800	SEC22-T01N- R14E	Index	93-637393	Page
570	FUTURE 153 MILL SITE	AMC 327801	SEC22-T01N- R14E	Index	93-637394	Page
571	FUTURE 154 MILL SITE	AMC 327802	SEC22-T01N- R14E	Index	93-637395	Page
572	FUTURE 155 MILL SITE	AMC 327803	SEC22-T01N- R14E	Index	93-637396	Page
573	FUTURE 156 MILL SITE	AMC 327804	SEC22-T01N- R14E	Index	93-637397	Page
574	FUTURE 157 MILL SITE	AMC 327805	SEC22-T01N- R14E	Index	93-637398	Page
575	FUTURE 162 MILL SITE	AMC 327810	SEC27-T01N- R14E	Index	93-637403	Page
576	FUTURE 163 MILL SITE	AMC 327811	SEC27-T01N- R14E	Index	93-637404	Page
577	FUTURE 164 MILL SITE	AMC 327812	SEC27-T01N- R14E	Index	93-637405	Page
578	FUTURE 165 MILL SITE	AMC 327813	SEC27-T01N- R14E	Index	93-637406	Page
579	FUTURE 166 MILL SITE	AMC 327814	SEC22-T01N- R14E	Index	93-637407	Page
580	FUTURE 167 MILL SITE	AMC 327815	SEC22-T01N- R14E	Index	93-637408	Page
581	FUTURE 168 MILL SITE	AMC 327816	SEC22-T01N- R14E	Index	93-637409	Page
582	FUTURE 169 MILL SITE	AMC 327817	SEC22-T01N- R14E	Index	93-637410	Page

RECEIVED
 FLORIDA STATE OFFICE
 00 SEP 7 1993

3/1/93

583	FUTURE 170 MILL SITE	AMC 327818	SEC22-T01N- R14E	In	93-637411	Page
584	FUTURE 171 MILL SITE	AMC 327819	SEC22-T01N- R14E	Index	93-637412	Page
585	FUTURE 172 MILL SITE	AMC 327820	SEC22-T01N- R14E	Index	93-637413	Page
586	FUTURE 173 MILL SITE	AMC 327821	SEC22-T01N- R14E	Index	93-637414	Page
587	FUTURE 174 MILL SITE	AMC 327822	SEC22-T01N- R14E	Index	93-637415	Page
588	FUTURE 179 MILL SITE	AMC 327827	SEC27-T01N- R14E	Index	93-637420	Page
589	FUTURE 180 MILL SITE	AMC 327828	SEC27-T01N- R14E	Index	93-637421	Page
590	FUTURE 181 MILL SITE	AMC 327829	SEC27-T01N- R14E	Index	93-637422	Page
591	FUTURE 182 MILL SITE	AMC 327830	SEC27-T01N- R14E	Index	93-637423	Page
592	FUTURE 183 MILL SITE	AMC 327831	SEC22-T01N- R14E	Index	93-637424	Page
593	FUTURE 184 MILL SITE	AMC 327832	SEC22-T01N- R14E	Index	93-637425	Page
594	FUTURE 185 MILL SITE	AMC 327833	SEC22-T01N- R14E	Index	93-637426	Page
595	FUTURE 186 MILL SITE	AMC 327834	SEC22-T01N- R14E	Index	93-637427	Page
596	FUTURE 187 MILL SITE	AMC 327835	SEC22-T01N- R14E	Index	93-637428	Page
597	FUTURE 188 MILL SITE	AMC 327836	SEC22-T01N- R14E	Index	93-637429	Page
598	FUTURE 189 MILL SITE	AMC 327837	SEC22-T01N- R14E	Index	93-637430	Page
599	FUTURE 190 MILL SITE	AMC 327838	SEC22-T01N- R14E	Index	93-637431	Page
600	FUTURE 191 MILL SITE	AMC 327839	SEC22-T01N- R14E	Index	93-637432	Page
601	FUTURE 192 MILL SITE	AMC 327840	SEC22-T01N- R14E	Index	93-637433	Page
602	FUTURE 193 MILL SITE	AMC 327841	SEC22-T01N- R14E	Index	93-637434	Page
603	FUTURE 195 MILL SITE	AMC 327843	SEC22-T01N- R14E	Index	93-637435	Page
604	FUTURE 196 MILL SITE	AMC 327844	SEC27-T01N- R14E	Index	93-637437	Page
605	FUTURE 197 MILL SITE	AMC 327845	SEC27-T01N- R14E	Index	93-637438	Page
606	FUTURE 198 MILL SITE	AMC 327846	SEC27-T01N- R14E	Index	93-637439	Page
607	FUTURE 199 MILL SITE	AMC 327847	SEC27-T01N- R14E	Index	93-637440	Page
608	FUTURE 200 MILL SITE	AMC 327848	SEC28-T01N- R14E	Index	93-637441	Page
609	FUTURE 201 MILL SITE	AMC 327849	SEC28-T01N- R14E	Index	93-637442	Page
610	FUTURE 202 MILL SITE	AMC 327850	SEC27-T01N- R14E	Index	93-637443	Page
611	FUTURE 203 MILL SITE	AMC 327851	SEC27-T01N- R14E	Index	93-637444	Page
612	FUTURE 204 MILL SITE	AMC 327852	SEC27-T01N- R14E	Index	93-637445	Page
613	FUTURE 206 MILL SITE	AMC 327854	SEC27-T01N- R14E	Index	93-637447	Page

RECEIVED
 STATE OFFICE
 2010 SEP 17 9 23 35 AM
 ARIZONA

3/16

614 FUTURE 207 MILL SITE
 615 CMC-OX 015
 616 CMC-OX 023
 617 QUARTZ SITE 102
 618 QUARTZ SITE 103
 619 QUARTZ SITE 104
 620 QUARTZ SITE 105
 621 QUARTZ SITE 106
 622 QUARTZ SITE 107
 623 QUARTZ SITE 108
 624 QUARTZ SITE 109
 625 QUARTZ SITE 121
 626 QUARTZ SITE 126
 627 QUARTZ SITE 127

AMC 327855
 AMC 330826
 AMC 330834
 AMC 333430
 AMC 333431
 AMC 333432
 AMC 333433
 AMC 333434
 AMC 333435
 AMC 333436
 AMC 333437
 AMC 333438
 AMC 333443
 AMC 333444

SEC27-T01N-R14E
 SEC02-T01S-R14E
 SEC02-T01S-R14E
 SEC21-T01N-R14E
 SEC21-T01N-R14E
 SEC21-T01N-R14E
 SEC21-T01N-R14E
 SEC21-T01N-R14E
 SEC21-T01N-R14E
 SEC20-T01N-R14E
 SEC20-T01N-R14E
 SEC16-T01N-R14E
 SEC16-T01N-R14E
 SEC16-T01N-R14E

Index 93-637448 Page
 Fee 94-647102 Page
 Fee 94-647110 Page
 Document 95-660238 Page
 Document 95-660239 Page
 Document 95-660240 Page
 Document 95-660241 Page
 Document 95-660242 Page
 Document 95-660243 Page
 Document 95-660244 Page
 Document 95-660245 Page
 Document 95-660256 Page
 Document 95-660261 Page
 Document 95-660262 Page

14/yc

RECEIVED
 PLM AZ STATE OFFICE
 2000 SEP 17 P 2:35
 PHOENIX, ARIZONA



**FREEPORT-McMORAN
COPPER & GOLD INC.**

333 North Central Avenue, Phoenix, AZ 85004 ♦ (602) 366-8152 ♦ Fax (602) 366-7305

9/7/2010

CERTIFIED MAIL - RETURN RECEIPT REQUESTED

Bureau of Land Management
U.S. Department of the Interior
Arizona State Office
One North Central Avenue
Phoenix, Arizona 85004
Attn: Mining Claims Section

RECEIVED
DLH/AZ STATE OFFICE
2010 SEP 17 P 2:32
PHOENIX, ARIZONA

NOTICE OF TRANSFER OF INTEREST - MINING CLAIMS

TO WHOM IT MAY CONCERN:

Pursuant to 43 C.F.R. § 3833.3, notice is hereby given that an interest in the mining claims and/or mill sites described on Exhibit A attached hereto was transferred by name change on April 15, 2008, from Phelps Dodge Miami, Inc. to:

Freeport-McMoRan Miami, Inc.
c/o Land & Water Department
333 North Central Avenue
Phoenix, AZ 85004

The mining claims and/or mill sites subject to this transfer are described on Exhibit A, attached hereto and by this reference incorporated herein.

Enclosed is our check payable to the Department of the Interior-Bureau of Land Management in payment of the service charge of \$10 per claim or site, for a total of \$6,270.

Also enclosed is a copy of the Amended Articles of Incorporation which has been filed with the State of Delaware on April 15, 2008.

Freeport-McMoRan Corporation

By Donald A. Stillwell
Its Property Manager

ENTERED INTO COMPUTER

10/6/10 AT

**CERTIFICATE OF AMENDMENT OF
CERTIFICATE OF INCORPORATION
OF
PHELPS DODGE MIAMI, INC.**


Phelps Dodge Miami, Inc., a corporation organized and existing under and by virtue of the General Corporation Law of the State of Delaware (the "Corporation"), hereby certifies that:

1. The first Article of the Certificate of Incorporation of the Corporation is hereby amended to read in full as follows:

"1. The name of the Corporation is Freeport-McMoRan Miami Inc."

2. The amendment of the Certificate of Incorporation herein certified has been duly adopted in accordance with Sections 228 and 242 of the General Corporation Law of the State of Delaware.

IN WITNESS WHEREOF, the Corporation has caused this certificate to be signed this 11th day of April, 2008.


Douglas N. Currault II
Secretary

RECEIVED
DLMAZ STATE OFFICE
2008 SEP 17 P 2:32
PHOENIX, ARIZONA

I, HARRIET SMITH WINDSOR, SECRETARY OF STATE OF THE STATE OF DELAWARE, DO HEREBY CERTIFY THE ATTACHED IS A TRUE AND CORRECT COPY OF THE CERTIFICATE OF AMENDMENT OF "PHELPS DODGE MIAMI, INC.", CHANGING ITS NAME FROM "PHELPS DODGE MIAMI, INC." TO "FREEPORT-MCMORAN MIAMI INC.", FILED IN THIS OFFICE ON THE FIFTEENTH DAY OF APRIL, A.D. 2008, AT 10:33 O'CLOCK A.M. A FILED COPY OF THIS CERTIFICATE HAS BEEN FORWARDED TO THE NEW CASTLE COUNTY RECORDER OF DEEDS.

RECEIVED
BLM AZ STATE OFFICE
200 SEP 17 P 2:32
PHOENIX, ARIZONA

Harriet Smith Windsor
 Harriet Smith Windsor, Secretary of State
 AUTHENTICATION: 6524201
 DATE: 04-15-08



2162896 8100
080428299

You may verify this certificate online at corp.delaware.gov/authver.shtml

EXHIBIT "A"

Miami Unpatented Mining Claims

The following described unpatented mining claims situated in Gila County, Arizona, the names of which, the books and pages of the recording of the location notices of which (which notices are of record in the Office of the Gila County Recorder) and the Bureau of Land Management (BLM) serial numbers of which, are set forth opposite the names of the respective claims, as follows:

ID	Claim Name	BLM Serial #	Sec/Twp/Range	Recording Type	Document No.	Number Type	Page No.
1	QUARTZ SITE NO. 4 (A)	AMC 035795	SEC21-T01N- R14E	Document	466	Page	188
2	QUARTZ SITE NO. 5 (A)	AMC 035796	SEC21-T01N- R14E	Document	466	Page	187
3	QUARTZ SITE NO. 6 (A)	AMC 035797	SEC21-T01N- R14E	Document	466	Page	186
4	QUARTZ SITE NO. 7 (A)	AMC 035798	SEC21-T01N- R14E	Document	466	Page	185
5	QUARTZ SITE NO. 8 (A)	AMC 035799	SEC21-T01N- R14E	Document	466	Page	184
6	QUARTZ SITE NO. 11(A)	AMC 035802	SEC21-T01N- R14E	Document	466	Page	181
7	QUARTZ SITE NO. 12(A)	AMC 035803	SEC21-T01N- R14E	Document	466	Page	180
8	QUARTZ SITE NO. 13(A)	AMC 035804	SEC21-T01N- R14E	Document	466	Page	179
9	QUARTZ SITE NO. 14(A)	AMC 035805	SEC21-T01N- R14E	Document	466	Page	178
10	QUARTZ SITE #25 (A)	AMC 035817	SEC22-T01N- R14E	Document	466	Page	220
11	QUARTZ SITE #26 (A)	AMC 035818	SEC22-T01N- R14E	Document	466	Page	221
12	QUARTZ SITE #27 (A)	AMC 035819	SEC22-T01N- R14E	Document	466	Page	166
13	HARDROCK NO. 1 (A)	AMC 035822	SEC15-T01N- R14E	Document	466	Page	200
14	HARDROCK NO. 2 (A)	AMC 035823	SEC15-T01N- R14E	Document	466	Page	193
15	MOONLIGHT (A)	AMC 035826	SEC21-T01N- R14E	Document	466	Page	196
16	BLACK OAK (A)	AMC 035827	SEC21-T01N- R14E	Document	466	Page	199
17	BLACK OAK NO. 2 (A)	AMC 035828	SEC21-T01N- R14E	Document	466	Page	198
18	BLACK OAK NO. 3 (A)	AMC 035829	SEC22-T01N- R14E	Document	466	Page	197
19	PINTO COPPER FRACTION (A)	AMC 035837	SEC28-T01N- R14E	Document	466	Page	204
20	PINTO COPPER NO. 1 (A)	AMC 035838	SEC27-T01N- R14E	Document	466	Page	210
21	PINTO COPPER NO. 2 (A)	AMC 035839	SEC27-T01N- R14E	Document	466	Page	211
22	PINTO COPPER NO. 3 (A)	AMC 035840	SEC27-T01N- R14E	Document	466	Page	212
23	PINTO COPPER NO. 4 (A)	AMC 035841	SEC27-T01N- R14E	Document	466	Page	213
24	PINTO COPPER NO. 5 (A)	AMC 035842	SEC27-T01N- R14E	Document	466	Page	214

MICHIGAN, ARIZONA

RECEIVED
BLM AZ STATE OFFICE
2010 SEP 17 2:53 PM

24/1/02

total 627/sec

Item No.	Description	MC	SEC	Docu...ent	Page
25	PINTO COPPER NO. 6 (A)	035843	SEC28-T01N-R14E	466	219
26	PINTO COPPER NO. 7 (A)	035844	SEC28-T01N-R14E	466	222
27	PINTO COPPER NO. 8 (A)	035845	SEC28-T01N-R14E	466	223
28	PINTO COPPER NO. 9 (A)	035846	SEC28-T01N-R14E	466	205
29	PINTO COPPER NO. 10 (A)	035847	SEC28-T01N-R14E	466	206
30	PINTO COPPER NO. 11 (A)	035848	SEC28-T01N-R14E	466	207
31	PINTO COPPER NO. 12 (A)	035849	SEC28-T01N-R14E	466	208
32	PINTO COPPER NO. 13 (A)	035850	SEC28-T01N-R14E	466	209
33	KAY 1	039092	SEC15-T01N-R14E	262	305
34	KAY 2	039093	SEC15-T01N-R14E	262	306
35	KAY 3	039094	SEC15-T01N-R14E	262	307
36	KAY 4	039095	SEC15-T01N-R14E	262	308
37	KAY 5	039096	SEC15-T01N-R14E	262	309
38	KAY 6	039097	SEC15-T01N-R14E	262	310
39	KAY 7	039098	SEC15-T01N-R14E	262	311
40	KAY 8	039099	SEC15-T01N-R14E	262	312
41	KAY 9	039100	SEC15-T01N-R14E	262	313
42	KAY 10	039101	SEC15-T01N-R14E	262	314
43	KAY 11	039102	SEC15-T01N-R14E	262	315
44	KAY 12	039103	SEC15-T01N-R14E	262	316
45	KAY 13	039104	SEC15-T01N-R14E	262	317
46	KAY 14	039105	SEC15-T01N-R14E	262	318
47	KAY 15	039106	SEC15-T01N-R14E	262	319
48	KAY 16	039107	SEC15-T01N-R14E	262	320
49	KAY 17	039108	SEC22-T01N-R14E	262	321
50	KAY 18	039109	SEC21-T01N-R14E	262	322
51	KAY 19	039110	SEC22-T01N-R14E	262	323
52	KAY 20	039111	SEC21-T01N-R14E	262	324
53	KAY 21	039112	SEC22-T01N-R14E	262	325
54	KAY 22	039113	SEC21-T01N-R14E	262	326
55	KAY 23	039114	SEC22-T01N-R14E	262	327

PHOENIX, ARIZONA

RECEIVED
 DLMAZ STATE OFFICE
 200 SEP 11 P 2:32

31/90

56	KAY 50	MC 039137	SEC14-T01N- R14E	Docu ent	262	Page	352
57	KAY 51	AMC 039138	SEC14-T01N- R14E	Document	262	Page	353
58	KAY 57	AMC 039144	SEC10-T01N- R14E	Document	262	Page	359
59	KAY 58	AMC 039145	SEC09-T01N- R14E	Document	262	Page	360
60	KAY 81	AMC 039162	SEC15-T01N- R14E	Document	264	Page	328
61	KAY 82	AMC 039163	SEC15-T01N- R14E	Document	264	Page	329
62	KAY 85	AMC 039165	SEC22-T01N- R14E	Document	262	Page	373
63	KAY 86	AMC 039166	SEC22-T01N- R14E	Document	262	Page	374
64	KAY 87	AMC 039167	SEC15-T01N- R14E	Document	262	Page	375
65	KAY 88	AMC 039168	SEC22-T01N- R14E	Document	262	Page	376
66	KAY 89	AMC 039169	SEC15-T01N- R14E	Document	262	Page	377
67	KAY 90	AMC 039170	SEC15-T01N- R14E	Document	262	Page	378
68	KAY 91	AMC 039171	SEC15-T01N- R14E	Document	262	Page	379
69	KAY 92	AMC 039172	SEC15-T01N- R14E	Document	262	Page	380
70	KAY 93	AMC 039173	SEC15-T01N- R14E	Document	262	Page	381
71	KAY 94	AMC 039174	SEC15-T01N- R14E	Document	262	Page	382
72	KAY 95	AMC 039175	SEC15-T01N- R14E	Document	262	Page	383
73	KAY 96	AMC 039176	SEC15-T01N- R14E	Document	262	Page	384
74	KAY 97	AMC 039177	SEC15-T01N- R14E	Document	262	Page	385
75	KAY 98	AMC 039178	SEC15-T01N- R14E	Document	262	Page	386
76	KAY 99	AMC 039179	SEC15-T01N- R14E	Document	262	Page	387
77	KAY 100	AMC 039180	SEC15-T01N- R14E	Document	262	Page	388
78	KAY 101	AMC 039181	SEC15-T01N- R14E	Document	262	Page	389
79	KAY 102	AMC 039182	SEC15-T01N- R14E	Document	262	Page	390
80	KAY 103	AMC 039183	SEC15-T01N- R14E	Document	262	Page	391
81	KAY 104	AMC 039184	SEC15-T01N- R14E	Document	262	Page	392
82	KAY 108	AMC 039185	SEC09-T01N- R14E	Document	262	Page	396
83	KAY 109	AMC 039186	SEC22-T01N- R14E	Document	270	Page	267
84	KAY 110	AMC 039187	SEC21-T01N- R14E	Document	270	Page	268
85	KAY 111	AMC 039188	SEC22-T01N- R14E	Document	270	Page	269
86	KAY 112	AMC 039189	SEC21-T01N- R14E	Document	270	Page	270

PHOENIX, ARIZONA

RECEIVED
 DLMAZ STATE OFFICE
 200 SEP 11 2:32

31/40

87	KAY 113	MC 039190	SEC22-T01N- R14E	Docu...ent	270	Page	271
88	KAY 114	AMC 039191	SEC22-T01N- R14E	Document	270	Page	272
89	DESERTER	AMC 048124	SEC22-T01N- R14E	Book	20	Page	16
90	CHIEF #3	AMC 048125	SEC22-T01N- R14E	Book	25	Page	79
91	CHIEF #4	AMC 048126	SEC22-T01N- R14E	Book	25	Page	80
92	CHIEF #5	AMC 048127	SEC22-T01N- R14E	Book	25	Page	81
93	CHIEF #6	AMC 048128	SEC22-T01N- R14E	Book	25	Page	82
94	RESCUE MILL	AMC 048129	SEC16-T01N- R15E	Document	270	Page	576
95	IL 75	AMC 049306	SEC35-T01N- R14E	Document	216	Page	443
96	IL 77	AMC 049308	SEC35-T01N- R14E	Document	216	Page	445
97	IL 81	AMC 049312	SEC35-T01N- R14E	Document	216	Page	449
98	IL 82	AMC 049313	SEC35-T01N- R14E	Document	216	Page	450
99	IL 88	AMC 049314	SEC03-T01S- R14E	Document	216	Page	516
100	IL 90	AMC 049316	SEC03-T01S- R14E	Document	216	Page	518
101	IL 92	AMC 049318	SEC03-T01S- R14E	Document	216	Page	520
102	IL 93	AMC 049319	SEC03-T01S- R14E	Document	216	Page	521
103	IL 94	AMC 049320	SEC03-T01S- R14E	Document	216	Page	522
104	IL 103	AMC 049329	SEC03-T01S- R14E	Document	216	Page	531
105	IL 108	AMC 049332	SEC03-T01S- R14E	Document	216	Page	536
106	IL 109	AMC 049333	SEC03-T01S- R14E	Document	216	Page	537
107	IL 110	AMC 049334	SEC03-T01S- R14E	Document	216	Page	538
108	IL 111	AMC 049335	SEC03-T01S- R14E	Document	216	Page	539
109	IL 112	AMC 049336	SEC03-T01S- R14E	Document	216	Page	540
110	IL 113	AMC 049337	SEC03-T01S- R14E	Document	216	Page	541
111	IL 114	AMC 049338	SEC03-T01S- R14E	Document	216	Page	542
112	IL 115	AMC 049339	SEC03-T01S- R14E	Document	216	Page	543
113	IL 116	AMC 049340	SEC03-T01S- R14E	Document	216	Page	544
114	IL 117	AMC 049341	SEC03-T01S- R14E	Document	216	Page	545
115	IL 118	AMC 049342	SEC03-T01S- R14E	Document	216	Page	546
116	IL 119	AMC 049343	SEC03-T01S- R14E	Document	216	Page	547
117	IL 120	AMC 049344	SEC33-T01N- R14E	Document	216	Page	550

PHOENIX, ARIZONA

RECEIVED
PLM AZ STATE OFFICE
2008 SEP 18
2:52

2/50

118	IL 121	MC 049345	SEC33-T01N- R14E	Document	216	Page	551
119	IL 122	AMC 049346	SEC33-T01N- R14E	Document	216	Page	552
120	IL 123	AMC 049347	SEC33-T01N- R14E	Document	216	Page	553
121	IL 124	AMC 049348	SEC33-T01N- R14E	Document	216	Page	554
122	IL 125	AMC 049349	SEC33-T01N- R14E	Document	216	Page	555
123	IL 126	AMC 049350	SEC33-T01N- R14E	Document	216	Page	556
124	IL 127	AMC 049351	SEC33-T01N- R14E	Document	216	Page	557
125	IL 128	AMC 049352	SEC33-T01N- R14E	Document	216	Page	558
126	IL 129	AMC 049353	SEC33-T01N- R14E	Document	216	Page	559
127	IL 130	AMC 049354	SEC33-T01N- R14E	Document	216	Page	560
128	IL 131	AMC 049355	SEC33-T01N- R14E	Document	216	Page	561
129	IL 132	AMC 049356	SEC33-T01N- R14E	Document	216	Page	562
130	IL 133	AMC 049357	SEC33-T01N- R14E	Document	216	Page	563
131	IL 134	AMC 049358	SEC33-T01N- R14E	Document	216	Page	564
132	IL 135	AMC 049359	SEC33-T01N- R14E	Document	216	Page	565
133	IL 136	AMC 049360	SEC33-T01N- R14E	Document	216	Page	566
134	IL 137	AMC 049361	SEC33-T01N- R14E	Document	216	Page	567
135	IL 138	AMC 049362	SEC33-T01N- R14E	Document	216	Page	568
136	IL 139	AMC 049363	SEC33-T01N- R14E	Document	216	Page	569
137	IL 143	AMC 049364	SEC33-T01N- R14E	Document	216	Page	573
138	IL 144	AMC 049365	SEC33-T01N- R14E	Document	216	Page	574
139	IL 145	AMC 049366	SEC33-T01N- R14E	Document	216	Page	575
140	IL 146	AMC 049367	SEC33-T01N- R14E	Document	216	Page	576
141	IL 147	AMC 049368	SEC33-T01N- R14E	Document	216	Page	577
142	IL 152	AMC 049373	SEC33-T01N- R14E	Document	216	Page	581
143	IL 154	AMC 049375	SEC33-T01N- R14E	Document	216	Page	583
144	IL 155	AMC 049376	SEC33-T01N- R14E	Document	216	Page	584
145	IL 156	AMC 049377	SEC33-T01N- R14E	Document	216	Page	585
146	IL 157	AMC 049378	SEC33-T01N- R14E	Document	216	Page	586
147	IL 158	AMC 049379	SEC33-T01N- R14E	Document	216	Page	587
148	IL 159	AMC 049380	SEC33-T01N- R14E	Document	216	Page	588

PHOENIX, ARIZONA

RECEIVED
 BLM AZ STATE OFFICE
 2008 SEP 17 P 2:32

31/50

149	IL 160	MC	SEC33-T01N-	Docu	nt	216	Page	589
		049381	R14E					
150	IL 161	AMC	SEC33-T01N-	Document		216	Page	590
		049382	R14E					
151	IL 162	AMC	SEC33-T01N-	Document		216	Page	591
		049383	R14E					
152	IL 168	AMC	SEC33-T01N-	Document		216	Page	597
		049385	R14E					
153	IL 200	AMC	SEC03-T01S-	Document		216	Page	548
		049409	R14E					
154	IL 201	AMC	SEC04-T01S-	Document		216	Page	549
		049410	R14E					
155	IL 202	AMC	SEC04-T01S-	Document		230	Page	605
		049411	R14E					
156	IL 203	AMC	SEC04-T01S-	Document		230	Page	606
		049412	R14E					
157	IL 204	AMC	SEC04-T01S-	Document		230	Page	607
		049413	R14E					
158	IL 205	AMC	SEC03-T01S-	Document		230	Page	608
		049414	R14E					
159	IL 206	AMC	SEC04-T01S-	Document		230	Page	609
		049415	R14E					
160	IL 207	AMC	SEC04-T01S-	Document		230	Page	610
		049416	R14E					
161	IL 208	AMC	SEC04-T01S-	Document		230	Page	611
		049417	R14E					
162	IL 209	AMC	SEC04-T01S-	Document		230	Page	612
		049418	R14E					
163	IL 210	AMC	SEC33-T01N-	Document		230	Page	613
		049419	R14E					
164	IL 211	AMC	SEC33-T01N-	Document		230	Page	614
		049420	R14E					
165	IL 212	AMC	SEC33-T01N-	Document		230	Page	615
		049421	R14E					
166	IL 213	AMC	SEC33-T01N-	Document		230	Page	616
		049422	R14E					
167	IL 214	AMC	SEC33-T01N-	Document		230	Page	617
		049423	R14E					
168	IL 215	AMC	SEC33-T01N-	Document		230	Page	618
		049424	R14E					
169	IL 216	AMC	SEC33-T01N-	Document		230	Page	619
		049425	R14E					
170	IL 217	AMC	SEC33-T01N-	Document		230	Page	620
		049426	R14E					
171	IL 218	AMC	SEC04-T01S-	Document		230	Page	621
		049427	R14E					
172	IL 219	AMC	SEC04-T01S-	Document		230	Page	622
		049428	R14E					
173	IL 304	AMC	SEC03-T01S-	Document		299	Page	216
		049429	R14E					
174	IL 305	AMC	SEC03-T01S-	Document		299	Page	217
		049430	R14E					
175	IL 306	AMC	SEC03-T01S-	Document		299	Page	218
		049431	R14E					
176	IL 307	AMC	SEC03-T01S-	Document		299	Page	219
		049432	R14E					
177	IL 308	AMC	SEC03-T01S-	Document		299	Page	220
		049433	R14E					
178	IL 309	AMC	SEC04-T01S-	Document		299	Page	221
		049434	R14E					
179	IL 311	AMC	SEC33-T01N-	Document		305	Page	415
		049436	R14E					

PHOENIX, ARIZONA

RECEIVED
 BLM AZ STATE OFFICE
 2000 SEP 17 2:32 PM

31/50

180	IL 312	MC 49437	SEC33-T01N- R14E	Do nt	305	Page	416
181	IL 313	AMC 049438	SEC03-T01S- R14E	Document	308	Page	973
182	RIDGE 15	AMC 049453	SEC36-T01N- R14E	Document	344	Page	656
183	RALSTON 15	AMC 049476	SEC13-T01N- R14E	Document	337	Page	61
184	RALSTON 16	AMC 049477	SEC13-T01N- R14E	Document	337	Page	63
185	RALSTON 17	AMC 049478	SEC13-T01N- R14E	Document	337	Page	65
186	RALSTON 25	AMC 049486	SEC13-T01N- R14E	Document	337	Page	81
187	RALSTON 26	AMC 049487	SEC13-T01N- R14E	Document	337	Page	83
188	RALSTON 27	AMC 049488	SEC13-T01N- R14E	Document	337	Page	85
189	RALSTON 28	AMC 049489	SEC13-T01N- R14E	Document	337	Page	87
190	RALSTON 29	AMC 049490	SEC13-T01N- R14E	Document	337	Page	89
191	RALSTON 30	AMC 049491	SEC13-T01N- R14E	Document	337	Page	91
192	RALSTON 31	AMC 049492	SEC13-T01N- R14E	Document	337	Page	845
193	RALSTON 37	AMC 049498	SEC13-T01N- R14E	Document	337	Page	857
194	RALSTON 38	AMC 049499	SEC13-T01N- R14E	Document	337	Page	859
195	RALSTON 39	AMC 049500	SEC13-T01N- R14E	Document	337	Page	861
196	RALSTON 40	AMC 049501	SEC13-T01N- R14E	Document	337	Page	863
197	RALSTON 41	AMC 049502	SEC13-T01N- R14E	Document	337	Page	865
198	RALSTON 42	AMC 049503	SEC13-T01N- R14E	Document	337	Page	867
199	RALSTON 43	AMC 049504	SEC13-T01N- R14E	Document	337	Page	869
200	RALSTON 50	AMC 049511	SEC13-T01N- R14E	Document	337	Page	883
201	RALSTON 51	AMC 049512	SEC13-T01N- R14E	Document	337	Page	885
202	RALSTON 52	AMC 049513	SEC13-T01N- R14E	Document	337	Page	887
203	RALSTON 63	AMC 049524	SEC13-T01N- R14E	Document	337	Page	909
204	RALSTON 64	AMC 049525	SEC14-T01N- R14E	Document	337	Page	911
205	RALSTON 65	AMC 049526	SEC14-T01N- R14E	Document	337	Page	913
206	RALSTON 66	AMC 049527	SEC14-T01N- R14E	Document	337	Page	915
207	RALSTON 74	AMC 049535	SEC14-T01N- R14E	Document	337	Page	931
208	RALSTON 75	AMC 049536	SEC14-T01N- R14E	Document	337	Page	933
209	RALSTON 76	AMC 049537	SEC14-T01N- R14E	Document	337	Page	935
210	RALSTON 77	AMC 049538	SEC14-T01N- R14E	Document	337	Page	937

PHOENIX, ARIZONA

RECEIVED
PHOENIX STATE OFFICE
2008 SEP 11 PM 2:33

31/40

211	RALSTON 78	MC 049539	SEC14-T01N- R14E	Docu...ent	337	Page	939
212	RALSTON 81	AMC 049542	SEC14-T01N- R14E	Document	337	Page	945
213	RALSTON 82	AMC 049543	SEC14-T01N- R14E	Document	337	Page	947
214	RALSTON 83	AMC 049544	SEC14-T01N- R14E	Document	337	Page	949
215	WEBSTER 1	AMC 049577	SEC13-T01N- R14E	Document	320	Page	548
216	WEBSTER 2	AMC 049578	SEC13-T01N- R14E	Document	320	Page	550
217	WEBSTER 3	AMC 049579	SEC13-T01N- R14E	Document	320	Page	552
218	WEBSTER 4	AMC 049580	SEC13-T01N- R14E	Document	320	Page	554
219	WEBSTER 5	AMC 049581	SEC13-T01N- R14E	Document	320	Page	556
220	WEBSTER 6	AMC 049582	SEC13-T01N- R14E	Document	320	Page	558
221	WEBSTER 7	AMC 049583	SEC13-T01N- R14E	Document	320	Page	560
222	WEBSTER 8	AMC 049584	SEC13-T01N- R14E	Document	320	Page	562
223	WEBSTER 9	AMC 049585	SEC13-T01N- R14E	Document	320	Page	564
224	WEBSTER 10	AMC 049586	SEC13-T01N- R14E	Document	320	Page	566
225	WEBSTER 11	AMC 049587	SEC13-T01N- R14E	Document	320	Page	568
226	WEBSTER 12	AMC 049588	SEC13-T01N- R14E	Document	320	Page	570
227	WEBSTER 13	AMC 049589	SEC13-T01N- R14E	Document	320	Page	572
228	WEBSTER 14	AMC 049590	SEC13-T01N- R14E	Document	320	Page	574
229	WEBSTER 15	AMC 049591	SEC13-T01N- R14E	Document	320	Page	576
230	WEBSTER 16	AMC 049592	SEC13-T01N- R14E	Document	320	Page	578
231	WEBSTER 17	AMC 049593	SEC13-T01N- R14E	Document	320	Page	580
232	WEBSTER 18	AMC 049594	SEC13-T01N- R14E	Document	320	Page	582
233	WEBSTER 19	AMC 049595	SEC13-T01N- R14E	Document	320	Page	584
234	WEBSTER 20	AMC 049596	SEC13-T01N- R14E	Document	320	Page	586
235	WEBSTER 21	AMC 049597	SEC13-T01N- R14E	Document	320	Page	588
236	WEBSTER 22	AMC 049598	SEC13-T01N- R14E	Document	320	Page	590
237	WEBSTER 23	AMC 049599	SEC13-T01N- R14E	Document	320	Page	592
238	WEBSTER 24	AMC 049600	SEC13-T01N- R14E	Document	320	Page	594
239	WEBSTER 25	AMC 049601	SEC13-T01N- R14E	Document	320	Page	596
240	WEBSTER 26	AMC 049602	SEC13-T01N- R14E	Document	320	Page	598
241	WEBSTER 27	AMC 049603	SEC13-T01N- R14E	Document	320	Page	600

RECEIVED
 PHOENIX, ARIZONA
 2008 SEP 17 P 2:33

31/50

242	WEBSTER 28	MC 049604	SEC13-T01N- R14E	Document	320	Page	602
243	WEBSTER 29	AMC 049605	SEC13-T01N- R14E	Document	320	Page	604
244	WEBSTER 30	AMC 049606	SEC13-T01N- R14E	Document	320	Page	606
245	WEBSTER 31	AMC 049607	SEC13-T01N- R14E	Document	320	Page	608
246	WEBSTER 32	AMC 049608	SEC13-T01N- R14E	Document	320	Page	610
247	WEBSTER 33	AMC 049609	SEC13-T01N- R14E	Document	320	Page	612
248	WEBSTER 34	AMC 049610	SEC13-T01N- R14E	Document	320	Page	614
249	WEBSTER 35	AMC 049611	SEC13-T01N- R14E	Document	320	Page	616
250	WEBSTER 36	AMC 049612	SEC13-T01N- R14E	Document	320	Page	618
251	WEBSTER 37	AMC 049613	SEC13-T01N- R14E	Document	320	Page	620
252	WEBSTER 38	AMC 049614	SEC13-T01N- R14E	Document	320	Page	622
253	WEBSTER 39	AMC 049615	SEC13-T01N- R14E	Document	320	Page	624
254	WEBSTER 40	AMC 049616	SEC13-T01N- R14E	Document	320	Page	626
255	WEBSTER 41	AMC 049617	SEC13-T01N- R14E	Document	320	Page	628
256	WEBSTER 42	AMC 049618	SEC13-T01N- R14E	Document	320	Page	630
257	WEBSTER 43	AMC 049619	SEC13-T01N- R14E	Document	320	Page	632
258	WEBSTER 44	AMC 049620	SEC13-T01N- R14E	Document	320	Page	634
259	WEBSTER 45	AMC 049621	SEC13-T01N- R14E	Document	320	Page	636
260	WEBSTER 46	AMC 049622	SEC13-T01N- R14E	Document	320	Page	638
261	WEBSTER 47	AMC 049623	SEC13-T01N- R14E	Document	323	Page	813
262	WEBSTER 48	AMC 049624	SEC13-T01N- R14E	Document	323	Page	814
263	JOAN MILL SITE 25	AMC 051319	SEC36-T01N- R14E	Document	288	Page	737
264	JOAN MILL SITE 34	AMC 051320	SEC35-T01N- R14E	Document	288	Page	746
265	JOAN MILL SITE 42	AMC 051321	SEC35-T01N- R14E	Document	288	Page	754
266	JOAN MILL SITE 43	AMC 051322	SEC35-T01N- R14E	Document	288	Page	755
267	JOAN MILL SITE 48	AMC 051323	SEC35-T01N- R14E	Document	288	Page	760
268	JOAN MILL SITE 49	AMC 051324	SEC35-T01N- R14E	Document	288	Page	761
269	JOAN MILL SITE 53	AMC 051325	SEC35-T01N- R14E	Document	288	Page	765
270	JOAN MILL SITE 54	AMC 051326	SEC35-T01N- R14E	Document	288	Page	766
271	GE 1	AMC 052072	SEC17-T01N- R15E	Document	214	Page	466
272	GE 2	AMC 052073	SEC17-T01N- R15E	Document	214	Page	467

PHOENIX, ARIZONA

RECEIVED
 BLMAZ STATE OFFICE
 200 SEP 11 P 2:33

31/4

273	GE 3	MC 052074	SEC17-T01N- R15E	Docu...nt	214	Page	468
274	GE 4	AMC 052075	SEC17-T01N- R15E	Document	214	Page	469
275	GE 5	AMC 052076	SEC17-T01N- R15E	Document	214	Page	470
276	GE 6	AMC 052077	SEC17-T01N- R15E	Document	214	Page	471
277	GE 7	AMC 052078	SEC17-T01N- R15E	Document	214	Page	472
278	GE 8	AMC 052079	SEC17-T01N- R15E	Document	214	Page	473
279	GE 9	AMC 052080	SEC17-T01N- R15E	Document	214	Page	474
280	GE 10	AMC 052081	SEC17-T01N- R15E	Document	214	Page	475
281	GE 11	AMC 052082	SEC18-T01N- R15E	Document	214	Page	476
282	GE 12	AMC 052083	SEC18-T01N- R15E	Document	214	Page	477
283	GE 13	AMC 052084	SEC18-T01N- R15E	Document	214	Page	478
284	DIVIDE #2	AMC 052088	SEC14-T01N- R14E	Book	36	Page	522
285	DIVIDE #4	AMC 052090	SEC13-T01N- R14E	Book	36	Page	524
286	DIVIDE #5	AMC 052091	SEC13-T01N- R14E	Book	36	Page	525
287	DIVIDE #6	AMC 052092	SEC13-T01N- R14E	Book	36	Page	526
288	DIVIDE #7	AMC 052093	SEC13-T01N- R14E	Book	36	Page	527
289	DIVIDE #8	AMC 052094	SEC14-T01N- R14E	Book	36	Page	528
290	DIVIDE #9	AMC 052095	SEC14-T01N- R14E	Book	36	Page	529
291	DIVIDE #10	AMC 052096	SEC13-T01N- R14E	Book	36	Page	530
292	DIVIDE #11	AMC 052097	SEC13-T01N- R14E	Book	36	Page	564
293	LUCHILLA	AMC 052103	SEC13-T01N- R14E	Book	22	Page	76
294	LUCHILLA NO. 2	AMC 052104	SEC13-T01N- R14E	Book	18	Page	56
295	LUCHILLA NO. 3	AMC 052105	SEC13-T01N- R14E	Book	48	Page	236
296	LUCHILLA FRACTION	AMC 052106	SEC13-T01N- R14E	Book	38	Page	624
297	RAVEN	AMC 052107	SEC13-T01N- R14E	Book	22	Page	77
298	MANZANITA NO. 2	AMC 052108	SEC13-T01N- R14E	Book	17	Page	85
299	MANZANITA NO. 3	AMC 052109	SEC13-T01N- R14E	Book	18	Page	17
300	I. C.	AMC 052110	SEC13-T01N- R14E	Book	36	Page	548
301	I. C. #2	AMC 052111	SEC13-T01N- R14E	Book	47	Page	438
302	GOLD COIN NO. 2	AMC 052112	SEC13-T01N- R14E	Book	46	Page	470
303	GOLD COIN NO. 4	AMC 052113	SEC13-T01N- R14E	Book	48	Page	187

PHOENIX, ARIZONA

RECEIVED
PLMANT STATE OFFICE
2010 SEP 17 P 2:33

31/50

	IC	SEC13-T01N-	Book	48	Page	169
304	BLACK EAGLE NO. 1	052114 R14E	Book	48	Page	169
305	GOLD BAR NO. 1	052115 R14E	Book	48	Page	446
306	GOLD BAR #2	052116 R14E	Book	48	Page	447
307	RALSTON 3	052121 R14E	Document	261	Page	459
308	RALSTON 4	052122 R14E	Document	261	Page	460
309	RALSTON 5	052123 R14E	Document	261	Page	461
310	RALSTON 6	052124 R14E	Document	261	Page	462
311	RALSTON 8	052126 R14E	Document	261	Page	464
312	1511551	052132 R15.5E	Document	303	Page	639
313	1511552	052133 R15.5E	Document	303	Page	640
314	2211551	052134 R15.5E	Document	303	Page	641
315	2211555	052138 R15.5E	Document	303	Page	645
316	2211558	052141 R15.5E	Document	303	Page	648
317	2711553	052172 R15.5E	Document	303	Page	676
318	HOOPEES #3	052173 R15E	Document	2	Page	232
319	HOOPEES #4	052174 R15E	Document	2	Page	233
320	HOOPEES #5	052175 R15E	Document	2	Page	234
321	HOOPEES #6	052176 R15E	Document	2	Page	235
322	PINK LIMESTONE #1	052177 R15E	Document	170	Page	534
323	PINK LIMESTONE #2	052178 R15E	Document	170	Page	535
324	PINK LIMESTONE 3	052179 R15E	Document	295	Page	541
325	PINK LIMESTONE 4	052180 R15E	Document	295	Page	542
326	PINK LIMESTONE 5	052181 R15E	Document	295	Page	543
327	PINK LIMESTONE 6	052182 R15E	Document	295	Page	544
328	PINK LIMESTONE 7	052183 R15E	Document	295	Page	545
329	CONCHO NO. 3	052184 R14E	Document	35	Page	172
330	CONCHO NO. 4	052185 R14E	Document	35	Page	173
331	BLUEBIRD	052188 R14E	Book	46	Page	580
332	BUSY BEE	052190 R14E	Book	48	Page	287
333	ROSCOE #3	052192 R14E	Document	69	Page	76
334	ROSCOE #9	052194 R14E	Document	69	Page	425

PHOENIX, ARIZONA

RECEIVED
FLM AZ STATE OFFICE
2010 SEP 17 P 2:33

3/1/00

335	CLAY NO. 3	MC 052195	SEC34-T01N- R14E	Docu...nt	176	Page	103
336	CLAY NO. 5	AMC 052197	SEC03-T01S- R14E	Document	176	Page	105
337	CLAY NO. 6	AMC 052198	SEC03-T01S- R14E	Document	201	Page	571
338	CLAY 11	AMC 052203	SEC33-T01N- R14E	Document	205	Page	359
339	CLAY 12	AMC 052204	SEC03-T01S- R14E	Document	205	Page	360
340	CLAY 13	AMC 052205	SEC03-T01S- R14E	Document	205	Page	613
341	CLAY 14	AMC 052206	SEC03-T01S- R14E	Document	205	Page	614
342	CLAY 15	AMC 052207	SEC03-T01S- R14E	Document	205	Page	615
343	CLAY 16	AMC 052208	SEC03-T01S- R14E	Document	205	Page	616
344	CLAY 17	AMC 052209	SEC03-T01S- R14E	Document	205	Page	617
345	CLAY 18	AMC 052210	SEC34-T01N- R14E	Document	205	Page	618
346	MILLY	AMC 052212	SEC34-T01N- R14E	Document	192	Page	286
347	ROBBY	AMC 052215	SEC35-T01N- R14E	Document	192	Page	289
348	JANET	AMC 052217	SEC35-T01N- R14E	Document	192	Page	291
349	ROSCOE 10	AMC 052220	SEC33-T01N- R14E	Document	207	Page	85
350	ROSCOE 11	AMC 052221	SEC33-T01N- R14E	Document	205	Page	355
351	ROSCOE 12	AMC 052222	SEC33-T01N- R14E	Document	205	Page	356
352	ROSCOE 13	AMC 052223	SEC33-T01N- R14E	Document	205	Page	357
353	ROSCOE 14	AMC 052224	SEC33-T01N- R14E	Document	206	Page	455
354	BOSCOE 1	AMC 052226	SEC33-T01N- R14E	Document	207	Page	76
355	BOSCOE 2	AMC 052227	SEC33-T01N- R14E	Document	207	Page	77
356	BOSCOE 3	AMC 052228	SEC33-T01N- R14E	Document	205	Page	351
357	BOSCOE 4	AMC 052229	SEC33-T01N- R14E	Document	207	Page	79
358	BOSCOE 5	AMC 052230	SEC33-T01N- R14E	Document	205	Page	353
359	BOSCOE 6	AMC 052231	SEC33-T01N- R14E	Document	207	Page	80
360	BOSCOE 7	AMC 052232	SEC33-T01N- R14E	Document	207	Page	81
361	BOSCOE 8	AMC 052233	SEC33-T01N- R14E	Document	207	Page	82
362	BOSCOE 9	AMC 052234	SEC33-T01N- R14E	Document	207	Page	83
363	BOSCOE 10	AMC 052235	SEC33-T01N- R14E	Document	207	Page	84
364	BOSCOE 24	AMC 052236	SEC33-T01N- R14E	Document	207	Page	106
365	BOSCOE 25	AMC 052237	SEC33-T01N- R14E	Document	208	Page	202

PHOENIX, ARIZONA

RECEIVED
 BLM A7 STATE OFFICE
 200 SEP 11 P 2:33

31/50

366	ROBBY ANNEX	IC 052238 AMC	SEC35-T01N- R14E	Document	207	Page	86
367	SUNSHINE ANNEX	052239 AMC	SEC35-T01N- R14E	Document	207	Page	87
368	MILLY ANNEX	052240 AMC	SEC35-T01N- R14E	Document	207	Page	88
369	LADY BIRD VISTA 1	052241 AMC	SEC02-T01S- R14E	Document	224	Page	450
370	STANDARD NO. 15	052242 AMC	SEC33-T01N- R14E	Document	227	Page	483
371	BILL SHAFT NO. 3	052246 AMC	SEC34-T01N- R14E	Book	37	Page	562
372	BILL SHAFT NO. 4	052247 AMC	SEC34-T01N- R14E	Book	37	Page	563
373	BILL SHAFT NO. 5	052248 AMC	SEC34-T01N- R14E	Book	37	Page	564
374	MGO #ONE	052259 AMC	SEC31-T02N- R15E	Document	170	Page	532
375	MGO #2	052260 AMC	SEC31-T02N- R15E	Document	170	Page	533
376	MGO 3	052261 AMC	SEC31-T02N- R15E	Document	295	Page	554
377	MGO 4	052262 AMC	SEC31-T02N- R15E	Document	295	Page	555
378	MGO 5	052263 AMC	SEC31-T02N- R15E	Document	314	Page	487
379	HOOPES PLACER NO. 2	052264 AMC	SEC31-T02N- R15E	Document	190	Page	347
380	F.C. NO. 5	097788 AMC	SEC14-T01N- R14E	Document	494	Page	457
381	F.C. NO. 6	097789 AMC	SEC14-T01N- R14E	Document	494	Page	459
382	F.C. NO. 7	097790 AMC	SEC14-T01N- R14E	Document	494	Page	461
383	F.C. NO. 8	097791 AMC	SEC14-T01N- R14E	Document	494	Page	463
384	F.C. NO. 9	097792 AMC	SEC14-T01N- R14E	Document	494	Page	465
385	F.C. NO. 10	097793 AMC	SEC14-T01N- R14E	Document	494	Page	467
386	KAY 142	131768 AMC	SEC09-T01N- R14E	Document	536	Page	11
387	KAY 143	131769 AMC	SEC10-T01N- R14E	Document	536	Page	13
388	CHIEF FRACTION	265777 AMC	SEC22-T01N- R14E	Document	694	Page	559
389	AUGUST MINE FRACTION	293003 AMC	SEC02-T01S- R14E	Document	757	Page	303
390	CCWC-1	299053 AMC	SEC10-T01N- R14E	Document	779	Page	948
391	CCWC-2	299054 AMC	SEC10-T01N- R14E	Document	779	Page	950
392	CCWC-3	299055 AMC	SEC10-T01N- R14E	Document	779	Page	952
393	CCWC-4	299056 AMC	SEC10-T01N- R14E	Document	779	Page	955
394	CCWC-5	299057 AMC	SEC10-T01N- R14E	Document	779	Page	958
395	CCWC-6	299058 AMC	SEC10-T01N- R14E	Document	779	Page	961
396	CCWC-7	299059 AMC	SEC10-T01N- R14E	Document	779	Page	964

PHOENIX, ARIZONA

RECEIVED
 BLM/AZ STATE OFFICE
 2018 SEP 17 P 2:33

2ilce

397	CCWC-8	MC	SEC10-T01N-	Docu...ent	779	Page	967
		299060	R14E				
398	CCWC-9	AMC	SEC10-T01N-	Document	779	Page	970
		299061	R14E				
399	CCWC-10	AMC	SEC15-T01N-	Document	779	Page	973
		299062	R14E				
400	CCWC-11	AMC	SEC15-T01N-	Document	779	Page	976
		299063	R14E				
401	CCWC-12	AMC	SEC10-T01N-	Document	779	Page	979
		299064	R14E				
402	CCWC-13	AMC	SEC14-T01N-	Document	779	Page	982
		299065	R14E				
403	CCWC-14	AMC	SEC14-T01N-	Document	779	Page	985
		299066	R14E				
404	CCWC-15	AMC	SEC14-T01N-	Document	779	Page	988
		299067	R14E				
405	CCWC-16	AMC	SEC14-T01N-	Document	779	Page	991
		299068	R14E				
406	CCWC-17	AMC	SEC14-T01N-	Document	779	Page	993
		299069	R14E				
407	CCWC-18	AMC	SEC14-T01N-	Document	779	Page	996
		299070	R14E				
408	CCWC-19	AMC	SEC14-T01N-	Document	779	Page	999
		299071	R14E				
409	CCWC-20	AMC	SEC14-T01N-	Document	779	Page	999
		299072	R14E				
410	CMC-OX 001	AMC	SEC03-T01S-	Document	780	Page	01
		303011	R14E				
411	CMHR-2611557	AMC	SEC26-T01N-	Document	793	Page	262
		308180	R15.5E				
412	CMHR-2611558	AMC	SEC26-T01N-	Document	809	Page	724
		308181	R15.5E				
413	MGO #6	AMC	SEC31-T02N-	Document	809	Page	726
		309608	R15E				
414	CMC-OX 010	AMC	SEC03-T01S-	Document	818	Page	671
		312258	R14E				
415	CMC-OX 011	AMC	SEC03-T01S-	Document	823	Page	821
		312259	R14E				
416	CMC-OX 012	AMC	SEC03-T01S-	Document	823	Page	824
		312260	R14E				
417	CMC-OX 013	AMC	SEC03-T01S-	Document	823	Page	827
		312261	R14E				
418	CMC-OX 014	AMC	SEC03-T01S-	Document	823	Page	830
		312262	R14E				
419	FUTURE 1 MILL SITE	AMC	SEC21-T01N-	Document	823	Page	833
		327648	R14E				
420	FUTURE 2 MILL SITE	AMC	SEC21-T01N-	Index	93-637242	Page	
		327649	R14E				
421	FUTURE 3 MILL SITE	AMC	SEC21-T01N-	Index	93-637243	Page	
		327650	R14E				
422	FUTURE 4 MILL SITE	AMC	SEC21-T01N-	Index	93-637244	Page	
		327651	R14E				
423	FUTURE 5 MILL SITE	AMC	SEC21-T01N-	Index	93-637245	Page	
		327652	R14E				
424	FUTURE 6 MILL SITE	AMC	SEC21-T01N-	Index	93-637246	Page	
		327653	R14E				
425	FUTURE 7 MILL SITE	AMC	SEC21-T01N-	Index	93-637247	Page	
		327654	R14E				
426	FUTURE 8 MILL SITE	AMC	SEC21-T01N-	Index	93-637248	Page	
		327655	R14E				
427	FUTURE 9 MILL SITE	AMC	SEC21-T01N-	Index	93-637249	Page	
		327657	R14E				
				Index	93-637250	Page	

RECEIVED
 BLM AZ STATE OFFICE
 2010 SEP 17 2:33 PM
 PHOENIX, ARIZONA

31/40

428	FUTURE 10 MILL SITE	IC 327658 AMC	SEC21-T01N- R14E	Index	93-637251	Page
429	FUTURE 11 MILL SITE	327659 AMC	SEC21-T01N- R14E	Index	93-637252	Page
430	FUTURE 12 MILL SITE	327660 AMC	SEC21-T01N- R14E	Index	93-637253	Page
431	FUTURE 13 MILL SITE	327661 AMC	SEC21-T01N- R14E	Index	93-637254	Page
432	FUTURE 14 MILL SITE	327662 AMC	SEC21-T01N- R14E	Index	93-637255	Page
433	FUTURE 15 MILL SITE	327663 AMC	SEC21-T01N- R14E	Index	93-637256	Page
434	FUTURE 16 MILL SITE	327664 AMC	SEC21-T01N- R14E	Index	93-637257	Page
435	FUTURE 17 MILL SITE	327665 AMC	SEC21-T01N- R14E	Index	93-637258	Page
436	FUTURE 18 MILL SITE	327666 AMC	SEC21-T01N- R14E	Index	93-637259	Page
437	FUTURE 19 MILL SITE	327667 AMC	SEC21-T01N- R14E	Index	93-637260	Page
438	FUTURE 20 MILL SITE	327668 AMC	SEC21-T01N- R14E	Index	93-637261	Page
439	FUTURE 21 MILL SITE	327669 AMC	SEC21-T01N- R14E	Index	93-637262	Page
440	FUTURE 22 MILL SITE	327670 AMC	SEC21-T01N- R14E	Index	93-637263	Page
441	FUTURE 23 MILL SITE	327671 AMC	SEC21-T01N- R14E	Index	93-637264	Page
442	FUTURE 24 MILL SITE	327672 AMC	SEC21-T01N- R14E	Index	93-637265	Page
443	FUTURE 25 MILL SITE	327673 AMC	SEC21-T01N- R14E	Index	93-637266	Page
444	FUTURE 26 MILL SITE	327674 AMC	SEC28-T01N- R14E	Index	93-637267	Page
445	FUTURE 27 MILL SITE	327675 AMC	SEC28-T01N- R14E	Index	93-637268	Page
446	FUTURE 28 MILL SITE	327676 AMC	SEC28-T01N- R14E	Index	93-637269	Page
447	FUTURE 29 MILL SITE	327677 AMC	SEC28-T01N- R14E	Index	93-637270	Page
448	FUTURE 30 MILL SITE	327678 AMC	SEC21-T01N- R14E	Index	93-637271	Page
449	FUTURE 31 MILL SITE	327679 AMC	SEC21-T01N- R14E	Index	93-637272	Page
450	FUTURE 32 MILL SITE	327680 AMC	SEC21-T01N- R14E	Index	93-637273	Page
451	FUTURE 33 MILL SITE	327681 AMC	SEC21-T01N- R14E	Index	93-637274	Page
452	FUTURE 34 MILL SITE	327682 AMC	SEC21-T01N- R14E	Index	93-637275	Page
453	FUTURE 35 MILL SITE	327683 AMC	SEC21-T01N- R14E	Index	93-637276	Page
454	FUTURE 36 MILL SITE	327684 AMC	SEC21-T01N- R14E	Index	93-637277	Page
455	FUTURE 37 MILL SITE	327685 AMC	SEC21-T01N- R14E	Index	93-637278	Page
456	FUTURE 38 MILL SITE	327686 AMC	SEC21-T01N- R14E	Index	93-637279	Page
457	FUTURE 39 MILL SITE	327687 AMC	SEC21-T01N- R14E	Index	93-637280	Page
458	FUTURE 40 MILL SITE	327688 AMC	SEC21-T01N- R14E	Index	93-637281	Page

RECEIVED
 BLM AZ STATE OFFICE
 200 SEP 1 P 2:53
 POE X, RINDON

3/1/02

459	FUTURE 41 MILL SITE	MC 327689	SEC21-T01N- R14E	Index	93-637282	Page
460	FUTURE 42 MILL SITE	AMC 327690	SEC21-T01N- R14E	Index	93-637283	Page
461	FUTURE 43 MILL SITE	AMC 327691	SEC28-T01N- R14E	Index	93-637284	Page
462	FUTURE 44 MILL SITE	AMC 327692	SEC28-T01N- R14E	Index	93-637285	Page
463	FUTURE 45 MILL SITE	AMC 327693	SEC28-T01N- R14E	Index	93-637286	Page
464	FUTURE 46 MILL SITE	AMC 327694	SEC28-T01N- R14E	Index	93-637287	Page
465	FUTURE 47 MILL SITE	AMC 327695	SEC21-T01N- R14E	Index	93-637288	Page
466	FUTURE 48 MILL SITE	AMC 327696	SEC21-T01N- R14E	Index	93-637289	Page
467	FUTURE 49 MILL SITE	AMC 327697	SEC21-T01N- R14E	Index	93-637290	Page
468	FUTURE 50 MILL SITE	AMC 327698	SEC21-T01N- R14E	Index	93-637291	Page
469	FUTURE 51 MILL SITE	AMC 327699	SEC21-T01N- R14E	Index	93-637292	Page
470	FUTURE 52 MILL SITE	AMC 327700	SEC21-T01N- R14E	Index	93-637293	Page
471	FUTURE 53 MILL SITE	AMC 327701	SEC21-T01N- R14E	Index	93-637294	Page
472	FUTURE 54 MILL SITE	AMC 327702	SEC21-T01N- R14E	Index	93-637295	Page
473	FUTURE 55 MILL SITE	AMC 327703	SEC21-T01N- R14E	Index	93-637296	Page
474	FUTURE 56 MILL SITE	AMC 327704	SEC21-T01N- R14E	Index	93-637297	Page
475	FUTURE 57 MILL SITE	AMC 327705	SEC21-T01N- R14E	Index	93-637298	Page
476	FUTURE 58 MILL SITE	AMC 327706	SEC21-T01N- R14E	Index	93-637299	Page
477	FUTURE 59 MILL SITE	AMC 327707	SEC21-T01N- R14E	Index	93-637300	Page
478	FUTURE 60 MILL SITE	AMC 327708	SEC28-T01N- R14E	Index	93-637301	Page
479	FUTURE 61 MILL SITE	AMC 327709	SEC28-T01N- R14E	Index	93-637302	Page
480	FUTURE 62 MILL SITE	AMC 327710	SEC28-T01N- R14E	Index	93-637303	Page
481	FUTURE 63 MILL SITE	AMC 327711	SEC28-T01N- R14E	Index	93-637304	Page
482	FUTURE 64 MILL SITE	AMC 327712	SEC21-T01N- R14E	Index	93-637305	Page
483	FUTURE 65 MILL SITE	AMC 327713	SEC21-T01N- R14E	Index	93-637306	Page
484	FUTURE 66 MILL SITE	AMC 327714	SEC21-T01N- R14E	Index	93-637307	Page
485	FUTURE 67 MILL SITE	AMC 327715	SEC21-T01N- R14E	Index	93-637308	Page
486	FUTURE 68 MILL SITE	AMC 327716	SEC21-T01N- R14E	Index	93-637309	Page
487	FUTURE 69 MILL SITE	AMC 327717	SEC21-T01N- R14E	Index	93-637310	Page
488	FUTURE 70 MILL SITE	AMC 327718	SEC21-T01N- R14E	Index	93-637311	Page
489	FUTURE 71 MILL SITE	AMC 327719	SEC21-T01N- R14E	Index	93-637312	Page

RECEIVED
 PLIMAZ STATE OFFICE
 2010 SEP 17 2 33 PM

31/50

490	FUTURE 72 MILL SITE	C 27720 AMC	SEC21-T01N- R14E	Index	93-637313	Page
491	FUTURE 73 MILL SITE	327721 AMC	SEC21-T01N- R14E	Index	93-637314	Page
492	FUTURE 74 MILL SITE	327722 AMC	SEC21-T01N- R14E	Index	93-637315	Page
493	FUTURE 75 MILL SITE	327723 AMC	SEC21-T01N- R14E	Index	93-637316	Page
494	FUTURE 76 MILL SITE	327724 AMC	SEC21-T01N- R14E	Index	93-637317	Page
495	FUTURE 77 MILL SITE	327725 AMC	SEC28-T01N- R14E	Index	93-637318	Page
496	FUTURE 78 MILL SITE	327726 AMC	SEC28-T01N- R14E	Index	93-637319	Page
497	FUTURE 79 MILL SITE	327727 AMC	SEC28-T01N- R14E	Index	93-637320	Page
498	FUTURE 80 MILL SITE	327728 AMC	SEC28-T01N- R14E	Index	93-637321	Page
499	FUTURE 81 MILL SITE	327729 AMC	SEC21-T01N- R14E	Index	93-637322	Page
500	FUTURE 82 MILL SITE	327730 AMC	SEC21-T01N- R14E	Index	93-637323	Page
501	FUTURE 83 MILL SITE	327731 AMC	SEC21-T01N- R14E	Index	93-637324	Page
502	FUTURE 84 MILL SITE	327732 AMC	SEC21-T01N- R14E	Index	93-637325	Page
503	FUTURE 85 MILL SITE	327733 AMC	SEC21-T01N- R14E	Index	93-637326	Page
504	FUTURE 86 MILL SITE	327734 AMC	SEC21-T01N- R14E	Index	93-637327	Page
505	FUTURE 87 MILL SITE	327735 AMC	SEC21-T01N- R14E	Index	93-637328	Page
506	FUTURE 88 MILL SITE	327736 AMC	SEC21-T01N- R14E	Index	93-637329	Page
507	FUTURE 89 MILL SITE	327737 AMC	SEC21-T01N- R14E	Index	93-637330	Page
508	FUTURE 90 MILL SITE	327738 AMC	SEC21-T01N- R14E	Index	93-637331	Page
509	FUTURE 91 MILL SITE	327739 AMC	SEC21-T01N- R14E	Index	93-637332	Page
510	FUTURE 92 MILL SITE	327740 AMC	SEC21-T01N- R14E	Index	93-637333	Page
511	FUTURE 93 MILL SITE	327741 AMC	SEC21-T01N- R14E	Index	93-637334	Page
512	FUTURE 94 MILL SITE	327742 AMC	SEC28-T01N- R14E	Index	93-637335	Page
513	FUTURE 95 MILL SITE	327743 AMC	SEC28-T01N- R14E	Index	93-637336	Page
514	FUTURE 96 MILL SITE	327744 AMC	SEC28-T01N- R14E	Index	93-637337	Page
515	FUTURE 97 MILL SITE	327745 AMC	SEC28-T01N- R14E	Index	93-637338	Page
516	FUTURE 98 MILL SITE	327746 AMC	SEC21-T01N- R14E	Index	93-637339	Page
517	FUTURE 99 MILL SITE	327747 AMC	SEC21-T01N- R14E	Index	93-637340	Page
518	FUTURE 100 MILL SITE	327748 AMC	SEC21-T01N- R14E	Index	93-637341	Page
519	FUTURE 101 MILL SITE	327749 AMC	SEC21-T01N- R14E	Index	93-637342	Page
520	FUTURE 102 MILL SITE	327750 AMC	SEC21-T01N- R14E	Index	93-637343	Page

RECEIVED
 PLIMAZ STATE OFFICE
 2008 SEP 17 10:33

2/1/08

521	FUTURE 103 MILL SITE	MC 327751	SEC21-T01N- R14E	Index	93-637344	Page
522	FUTURE 104 MILL SITE	AMC 327752	SEC21-T01N- R14E	Index	93-637345	Page
523	FUTURE 105 MILL SITE	AMC 327753	SEC21-T01N- R14E	Index	93-637346	Page
524	FUTURE 107 MILL SITE	AMC 327755	SEC21-T01N- R14E	Index	93-637348	Page
525	FUTURE 108 MILL SITE	AMC 327756	SEC21-T01N- R14E	Index	93-637349	Page
526	FUTURE 109 MILL SITE	AMC 327757	SEC21-T01N- R14E	Index	93-637350	Page
527	FUTURE 110 MILL SITE	AMC 327758	SEC21-T01N- R14E	Index	93-637351	Page
528	FUTURE 111 MILL SITE	AMC 327759	SEC28-T01N- R14E	Index	93-637352	Page
529	FUTURE 112 MILL SITE	AMC 327760	SEC28-T01N- R14E	Index	93-637353	Page
530	FUTURE 113 MILL SITE	AMC 327761	SEC28-T01N- R14E	Index	93-637354	Page
531	FUTURE 114 MILL SITE	AMC 327762	SEC28-T01N- R14E	Index	93-637355	Page
532	FUTURE 115 MILL SITE	AMC 327763	SEC22-T01N- R14E	Index	93-637356	Page
533	FUTURE 116 MILL SITE	AMC 327764	SEC22-T01N- R14E	Index	93-637357	Page
534	FUTURE 117 MILL SITE	AMC 327765	SEC22-T01N- R14E	Index	93-637358	Page
535	FUTURE 118 MILL SITE	AMC 327766	SEC22-T01N- R14E	Index	93-637359	Page
536	FUTURE 119 MILL SITE	AMC 327767	SEC22-T01N- R14E	Index	93-637360	Page
537	FUTURE 120 MILL SITE	AMC 327768	SEC22-T01N- R14E	Index	93-637361	Page
538	FUTURE 121 MILL SITE	AMC 327769	SEC22-T01N- R14E	Index	93-637362	Page
539	FUTURE 122 MILL SITE	AMC 327770	SEC22-T01N- R14E	Index	93-637363	Page
540	FUTURE 123 MILL SITE	AMC 327771	SEC22-T01N- R14E	Index	93-637364	Page
541	FUTURE 124 MILL SITE	AMC 327772	SEC22-T01N- R14E	Index	93-637365	Page
542	FUTURE 125 MILL SITE	AMC 327773	SEC22-T01N- R14E	Index	93-637366	Page
543	FUTURE 126 MILL SITE	AMC 327774	SEC22-T01N- R14E	Index	93-637367	Page
544	FUTURE 127 MILL SITE	AMC 327775	SEC22-T01N- R14E	Index	93-637368	Page
545	FUTURE 128 MILL SITE	AMC 327776	SEC27-T01N- R14E	Index	93-637369	Page
546	FUTURE 129 MILL SITE	AMC 327777	SEC27-T01N- R14E	Index	93-637370	Page
547	FUTURE 130 MILL SITE	AMC 327778	SEC27-T01N- R14E	Index	93-637371	Page
548	FUTURE 131 MILL SITE	AMC 327779	SEC27-T01N- R14E	Index	93-637372	Page
549	FUTURE 132 MILL SITE	AMC 327780	SEC22-T01N- R14E	Index	93-637373	Page
550	FUTURE 133 MILL SITE	AMC 327781	SEC22-T01N- R14E	Index	93-637374	Page
551	FUTURE 134 MILL SITE	AMC 327782	SEC22-T01N- R14E	Index	93-637375	Page

RECEIVED
 PLM AZ STATE OFFICE
 000
 SEP 17
 2005
 AZ
 33

31/50

552	FUTURE 135 MILL SITE	C 27783 AMC	SEC22-T01N- R14E	Index	93-637376	Page
553	FUTURE 136 MILL SITE	327784 AMC	SEC22-T01N- R14E	Index	93-637377	Page
554	FUTURE 137 MILL SITE	327785 AMC	SEC22-T01N- R14E	Index	93-637378	Page
555	FUTURE 138 MILL SITE	327786 AMC	SEC22-T01N- R14E	Index	93-637379	Page
556	FUTURE 139 MILL SITE	327787 AMC	SEC22-T01N- R14E	Index	93-637380	Page
557	FUTURE 140 MILL SITE	327788 AMC	SEC22-T01N- R14E	Index	93-637381	Page
558	FUTURE 141 MILL SITE	327789 AMC	SEC22-T01N- R14E	Index	93-637382	Page
559	FUTURE 142 MILL SITE	327790 AMC	SEC22-T01N- R14E	Index	93-637383	Page
560	FUTURE 143 MILL SITE	327791 AMC	SEC22-T01N- R14E	Index	93-637384	Page
561	FUTURE 144 MILL SITE	327792 AMC	SEC22-T01N- R14E	Index	93-637385	Page
562	FUTURE 145 MILL SITE	327793 AMC	SEC27-T01N- R14E	Index	93-637386	Page
563	FUTURE 146 MILL SITE	327794 AMC	SEC27-T01N- R14E	Index	93-637387	Page
564	FUTURE 147 MILL SITE	327795 AMC	SEC27-T01N- R14E	Index	93-637388	Page
565	FUTURE 148 MILL SITE	327796 AMC	SEC27-T01N- R14E	Index	93-637389	Page
566	FUTURE 149 MILL SITE	327797 AMC	SEC22-T01N- R14E	Index	93-637390	Page
567	FUTURE 150 MILL SITE	327798 AMC	SEC22-T01N- R14E	Index	93-637391	Page
568	FUTURE 151 MILL SITE	327799 AMC	SEC22-T01N- R14E	Index	93-637392	Page
569	FUTURE 152 MILL SITE	327800 AMC	SEC22-T01N- R14E	Index	93-637393	Page
570	FUTURE 153 MILL SITE	327801 AMC	SEC22-T01N- R14E	Index	93-637394	Page
571	FUTURE 154 MILL SITE	327802 AMC	SEC22-T01N- R14E	Index	93-637395	Page
572	FUTURE 155 MILL SITE	327803 AMC	SEC22-T01N- R14E	Index	93-637396	Page
573	FUTURE 156 MILL SITE	327804 AMC	SEC22-T01N- R14E	Index	93-637397	Page
574	FUTURE 157 MILL SITE	327805 AMC	SEC22-T01N- R14E	Index	93-637398	Page
575	FUTURE 162 MILL SITE	327810 AMC	SEC27-T01N- R14E	Index	93-637403	Page
576	FUTURE 163 MILL SITE	327811 AMC	SEC27-T01N- R14E	Index	93-637404	Page
577	FUTURE 164 MILL SITE	327812 AMC	SEC27-T01N- R14E	Index	93-637405	Page
578	FUTURE 165 MILL SITE	327813 AMC	SEC27-T01N- R14E	Index	93-637406	Page
579	FUTURE 166 MILL SITE	327814 AMC	SEC22-T01N- R14E	Index	93-637407	Page
580	FUTURE 167 MILL SITE	327815 AMC	SEC22-T01N- R14E	Index	93-637408	Page
581	FUTURE 168 MILL SITE	327816 AMC	SEC22-T01N- R14E	Index	93-637409	Page
582	FUTURE 169 MILL SITE	327817 AMC	SEC22-T01N- R14E	Index	93-637410	Page

RECEIVED
 ALM AZ STATE OFFICE
 2008 SEP 1 P 2:53
 INDEX ROOM

3/50

583	FUTURE 170 MILL SITE	AMC 327818	SEC22-T01N- R14E	Index	93-637411	Page
584	FUTURE 171 MILL SITE	AMC 327819	SEC22-T01N- R14E	Index	93-637412	Page
585	FUTURE 172 MILL SITE	AMC 327820	SEC22-T01N- R14E	Index	93-637413	Page
586	FUTURE 173 MILL SITE	AMC 327821	SEC22-T01N- R14E	Index	93-637414	Page
587	FUTURE 174 MILL SITE	AMC 327822	SEC22-T01N- R14E	Index	93-637415	Page
588	FUTURE 179 MILL SITE	AMC 327827	SEC27-T01N- R14E	Index	93-637420	Page
589	FUTURE 180 MILL SITE	AMC 327828	SEC27-T01N- R14E	Index	93-637421	Page
590	FUTURE 181 MILL SITE	AMC 327829	SEC27-T01N- R14E	Index	93-637422	Page
591	FUTURE 182 MILL SITE	AMC 327830	SEC27-T01N- R14E	Index	93-637423	Page
592	FUTURE 183 MILL SITE	AMC 327831	SEC22-T01N- R14E	Index	93-637424	Page
593	FUTURE 184 MILL SITE	AMC 327832	SEC22-T01N- R14E	Index	93-637425	Page
594	FUTURE 185 MILL SITE	AMC 327833	SEC22-T01N- R14E	Index	93-637426	Page
595	FUTURE 186 MILL SITE	AMC 327834	SEC22-T01N- R14E	Index	93-637427	Page
596	FUTURE 187 MILL SITE	AMC 327835	SEC22-T01N- R14E	Index	93-637428	Page
597	FUTURE 188 MILL SITE	AMC 327836	SEC22-T01N- R14E	Index	93-637429	Page
598	FUTURE 189 MILL SITE	AMC 327837	SEC22-T01N- R14E	Index	93-637430	Page
599	FUTURE 190 MILL SITE	AMC 327838	SEC22-T01N- R14E	Index	93-637431	Page
600	FUTURE 191 MILL SITE	AMC 327839	SEC22-T01N- R14E	Index	93-637432	Page
601	FUTURE 192 MILL SITE	AMC 327840	SEC22-T01N- R14E	Index	93-637433	Page
602	FUTURE 193 MILL SITE	AMC 327841	SEC22-T01N- R14E	Index	93-637434	Page
603	FUTURE 195 MILL SITE	AMC 327843	SEC22-T01N- R14E	Index	93-637436	Page
604	FUTURE 196 MILL SITE	AMC 327844	SEC27-T01N- R14E	Index	93-637437	Page
605	FUTURE 197 MILL SITE	AMC 327845	SEC27-T01N- R14E	Index	93-637438	Page
606	FUTURE 198 MILL SITE	AMC 327846	SEC27-T01N- R14E	Index	93-637439	Page
607	FUTURE 199 MILL SITE	AMC 327847	SEC27-T01N- R14E	Index	93-637440	Page
608	FUTURE 200 MILL SITE	AMC 327848	SEC28-T01N- R14E	Index	93-637441	Page
609	FUTURE 201 MILL SITE	AMC 327849	SEC28-T01N- R14E	Index	93-637442	Page
610	FUTURE 202 MILL SITE	AMC 327850	SEC27-T01N- R14E	Index	93-637443	Page
611	FUTURE 203 MILL SITE	AMC 327851	SEC27-T01N- R14E	Index	93-637444	Page
612	FUTURE 204 MILL SITE	AMC 327852	SEC27-T01N- R14E	Index	93-637445	Page
613	FUTURE 206 MILL SITE	AMC 327854	SEC27-T01N- R14E	Index	93-637447	Page

RECEIVED
 DIMAZ STATE OFFICE
 2008 SEP 17 10:37 AM
 PHOENIX, ARIZONA

31/se

614	FUTURE 207 MILL SITE	C 27855	SEC27-T01N- R14E	Index	93-637448	Page
615	CMC-OX 015	AMC 330826	SEC02-T01S- R14E	Fee	94-647102	Page
616	CMC-OX 023	AMC 330834	SEC02-T01S- R14E	Fee	94-647110	Page
617	QUARTZ SITE 102	AMC 333430	SEC21-T01N- R14E	Document	95-660238	Page
618	QUARTZ SITE 103	AMC 333431	SEC21-T01N- R14E	Document	95-660239	Page
619	QUARTZ SITE 104	AMC 333432	SEC21-T01N- R14E	Document	95-660240	Page
620	QUARTZ SITE 105	AMC 333433	SEC21-T01N- R14E	Document	95-660241	Page
621	QUARTZ SITE 106	AMC 333434	SEC21-T01N- R14E	Document	95-660242	Page
622	QUARTZ SITE 107	AMC 333435	SEC21-T01N- R14E	Document	95-660243	Page
623	QUARTZ SITE 108	AMC 333436	SEC20-T01N- R14E	Document	95-660244	Page
624	QUARTZ SITE 109	AMC 333437	SEC20-T01N- R14E	Document	95-660245	Page
625	QUARTZ SITE 121	AMC 333438	SEC16-T01N- R14E	Document	95-660256	Page
626	QUARTZ SITE 126	AMC 333443	SEC16-T01N- R14E	Document	95-660261	Page
627	QUARTZ SITE 127	AMC 333444	SEC16-T01N- R14E	Document	95-660262	Page

14/50

RECEIVED
BLM AZ STATE OFFICE
2010 SEP 17 P 2:33
PHOENIX, ARIZONA

United States Department of the Interior
 Bureau of Land Management
 LANDS/RECREATION & PLANNING
 ONE N CENTRAL AVE
 PHOENIX, AZ 85004 -2203
 Phone:

Receipt

No: 2217889


Transaction #: 2288083	
Date of Transaction: 09/17/2010	
CUSTOMER:	
FREEPORT MCMORAN COPPER & GOLD 1 N CENTRAL AVE PHOENIX, AZ 85004-4414 US	

LINE #	QTY	DESCRIPTION	REMARKS	UNIT PRICE	TOTAL
1	1.00	LOCATABLE MINERALS / MINING CLAIMS-NOT NEW-UNADJUD, ONE AUTH NO. ONLY / MINING CLAIM MONEY RECEIVED CASES: AMC35795/\$12540.00	CHG NAME (1254)	- n/a -	12540.00
TOTAL:					\$12,540.00

PAYMENT INFORMATION			
1	AMOUNT:	12540.00	POSTMARKED: N/A
	TYPE:	CHECK	RECEIVED: 09/17/2010
	CHECK NO:	0000694355	
	NAME:	FREEPORT MCMORAN COPPER & GOLD 1 N CENTRAL AVE PHOENIX AZ 85004-4414 US	

REMARKS

This receipt was generated by the automated BLM Collections and Billing System and is a paper representation of a portion of the official electronic record contained therein.

 **CARLOTA COPPER COMPANY**

June 10, 1992

Bureau of Land Management
3707 N. 7th Street
P.O. Box 16563
Phoenix, AZ 85011

RE: Corporate Name Change

Gentlemen:

As evidenced by the attached Arizona Corporation Commission Certificate, Westmont Mining Company has changed its name to **Carlota Copper Company**. This document indicates a name change, not a transfer of interest, for the claims attached as Exhibit A to this letter. The exhibit has the specific information necessary to identify the claims and update your files.

Enclosed is a check for \$1,170 to cover the \$5 per claim fee (234 claims x \$5).

Also, for future correspondence, please update your records to reflect our new address:

Carlota Copper Company
8101 E. Prentice Avenue
Suite 800
Englewood, CO 80111

If you have any questions, please do not hesitate to contact me.

Sincerely,



Sherry Ellebracht
Landman

Enclosures

Carlota Copper Company

8101 East Prentice Avenue, Suite 800, Englewood, Colorado 80111
303-694-4936 Fax 303-773-0733

298677

52265

279919

320760

ep

JUN 12 '92

9:00 A.M.
PHOENIX, ARIZONA

RECEIVED
BLM, AZ STATE OFFICE

ARIZONA COMMISSION
FOR THE STATE OF AZ.
DELIVERED

1815-891

FEB 15 2 39 PM '92
FILED BY *Cecily Leno*
ENTERED 2-26-92
1088
DATE _____ TIME _____

APPLICATION FOR AUTHORITY OF

7-027256-5

WESTMONT MINING INC.

Exact Corporate Name

TO: ARIZONA CORPORATION COMMISSION

9:00 A.M.
PHOENIX, ARIZONA

JUN 12 '92

RECEIVED
BLM AZ STATE OFFICE

PURSUANT TO THE PROVISIONS OF SECTIONS 10-110, 10-111 and 10-118, ARIZONA BUSINESS CORPORATION ACT, THE UNDERSIGNED CORPORATION HEREBY APPLIES FOR AUTHORITY TO TRANSACT BUSINESS IN ARIZONA.

FIRST:

This application is:

- (1) An original application pursuant to A.R.S. Sec. 10-110.
- (2) An application for new authority pursuant to A.R.S. Sec. 10-118 as a result of:
 - (a) A change in the corporation's name as set forth in the second paragraph.
 - (b) A desire to pursue in this State different or additional purposes than those set forth in the corporation's prior Application for Authority as more fully described in the ninth paragraph herein.

SECOND:

The name of the corporation is: CARLOTA COPPER COMPANY
OK J

THIRD:

If the name of the corporation does not contain the word "association", "bank", "corporation", "company", "incorporated" or "limited" or does not contain an abbreviation of one of such words, then the name of the corporation with the word or abbreviation which it elects to add thereto for use in ARIZONA is:

FISCAL YEAR END: December 31

JUN 12 '92

9:00 A.M.
PHOENIX, ARIZONA



OFFICIAL RECORDS OF
PINAL COUNTY RECORDER
KATHLEEN C. FELIX

DATE: 06APR92 TIME: 1110
FEE: \$6.00 \$4.00 \$.00
PAGES: 006
DOCKET: 1815 PAGE: 890
INSTRUMENT # 039788

1815-890 @ 6.00-4

DOCKET 863 PAGE 277

State of Arizona



OFFICE OF THE

CORPORATION COMMISSION

I, THE EXECUTIVE SECRETARY OF THE ARIZONA CORPORATION COMMISSION, DO HEREBY CERTIFY THAT the records in this office show WESTMONT MINING, INC. an Illinois Corporation, filed an Amendment in this office of the Arizona Corporation Commission on the 26th Day of February, 1992, changing the name of the corporation to CARLOTA COPPER COMPANY, as provided by law.



IN WITNESS WHEREOF, I have hereunto set my hand and affixed the official seal of the Arizona Corporation Commission. Done at Phoenix, the Capital, this

27th day of March,

1992, A.D.

James Matthews
Executive Secretary

By *Gaudra Saza*

CARLOTA
EXHIBIT A
CARLOTA COPPER COMPANY

Unpatented mining claims situated in Sections 25, 26, 35, and 36,
Township 1 North, Range 13 East, G&SRB&M,
Globe-Miami Mining District, Gila and Pinal Counties, Arizona

CLAIM NAMES AND NUMBERS

<u>Name</u>	<u>Date Located</u>	<u>Date Recorded</u>	<u>County Recordation Docket Page</u>		<u>Date Filed w/BLM</u>	<u>BLM AMC Serial No.</u>
Grizzly #1	7/18/89	7/24/89	774	120	9/1/89	298647 -
Amended		11/22/89	785	119	12/13/89	
Grizzly #2	7/18/89	7/24/89	774	123	9/1/89	298648 -
Amended		11/22/89	785	119	12/13/89	
Grizzly #3	7/18/89	7/24/89	774	126	9/1/89	298649 -
Amended		11/22/89	785	119	12/13/89	
Grizzly #4	7/18/89	7/24/89	774	129	9/1/89	298650 -
Amended		11/22/89	785	119	12/13/89	
Grizzly #5	7/18/89	7/24/89	774	132	9/1/89	298651 -
Amended		11/22/89	785	119	12/13/89	
Grizzly #6	7/18/89	7/24/89	774	135	9/1/89	298652 ✓
Amended		11/22/89	785	119	12/13/89	
Grizzly #7	7/18/89	7/24/89	774	138	9/1/89	298653 -
Amended		11/22/89	785	119	12/13/89	
Grizzly #8	7/18/89	7/24/89	774	141	9/1/89	298654 -
Amended		11/22/89	785	119	12/13/89	
Grizzly #9	7/18/89	7/24/89	774	144	9/1/89	298655 -
Amended		11/22/89	785	119	12/13/89	
Grizzly #10	7/18/89	7/24/89	774	147	9/1/89	298656 -
Amended		11/22/89	785	119	12/13/89	
Grizzly #11	7/18/89	7/24/89	774	150	9/1/89	298657 ✓
Amended		11/22/89	785	119	12/13/89	
Grizzly #12	7/18/89	7/24/89	774	153	9/1/89	298658 -
Amended		11/22/89	785	119	12/13/89	
Grizzly #13	7/18/89	7/24/89	774	156	9/1/89	298659 ✓
Amended		11/22/89	785	119	12/13/89	
Grizzly #14	7/18/89	7/24/89	774	159	9/1/89	298660 ✓
Amended		11/22/89	785	119	12/13/89	

RECEIVED
BLM, AZ STATE OFFICE

JUN 12 '92

9600 E. J. ST.
PHOENIX, ARIZONA

298647-298660

A-1

ENTERED IN COMPUTER

6-15-92

lyj ✓

Unpatented Mining Claims Located in the Pinto Creek (Miami) Mining District,
in Sections 26, 27, 33, 34, 35, and 36, T1N, R13E,
and Sections 1, 2, 3, 4, 11, and 12, T1S, R13E G&SRB&M,
Gila and Pinal Counties, Arizona

Claim Name	Original Loc. Date	County	Original Recordation		Amended Recordation		BLM AMC Serial No.
			Book	Page	Book	Page	
Tip Top	3/2/29	Pinal	45	142	648	830	52265
Tip Top #1	8/1/30	Pinal	46	275			52266
Tip Top 2	3/2/29	Pinal	45	144	648	831	52267
Tip Top 3	3/10/29	Pinal	45	145	48	832	52268
Tip Top #4	8/1/30	Pinal	46	301			52269
Eder #10	4/21/69	Pinal	569	819			52270
Eder #11	4/21/69	Pinal	569	820			52271
Eder #12	4/21/69	Pinal	569	821			52272
Eder #13	4/25/69	Pinal	569	818			52273
Eder 14	9/27/71	Pinal	645	51			52274
		Gila	308	309			
Eder 15	9/27/71	Pinal	645	52			52275
		Gila	308	310			
Eder 16	9/27/71	Pinal	645	53	721	95	52276
		Gila	308	311	348	10	
Eder 17	9/27/71	Pinal	645	54	721	96	52277
		Gila	308	312	348	9	
Eder 18	9/27/71	Pinal	710	228			52278
		Gila	308	313			
Eder 19	9/27/71	Pinal	710	229	721	715	52279
		Gila	308	314	348	275	
Eder 22	9/27/71	Pinal	645	56			52280
		Gila	308	317			
Eder #23	1/4/73	Pinal	691	416			52281
Eder 27	9/11/73	Pinal	720	440			52282
Eder 31	6/12/73	Pinal	710	923			52283
Eder 32	6/12/73	Pinal	710	924			52284
Eder 34	6/14/73	Pinal	710	926			52285
Eder 35	6/14/73	Pinal	710	927			52286
Eder 36	6/14/73	Pinal	710	928			52287
Eder 38	6/13/73	Pinal	710	930			52288
Eder 39	6/13/73	Pinal	710	931			52289
Eder 40	6/14/73	Pinal	710	932			52290
Eder 42	6/13/73	Pinal	710	934			52291
Eder 43	6/13/73	Pinal	710	935			52292
Eder 44	6/14/73	Pinal	710	936			52293
Eder 45	6/13/73	Pinal	710	937			52294
Eder 46	6/13/73	Pinal	710	938			52295
Eder 47	6/13/73	Pinal	710	939			52296
Eder 48	6/13/73	Pinal	710	940	721	97	52297
Eder 49	6/12/73	Pinal	710	941			52298
Eder 50	6/12/73	Pinal	710	942			52299
Eder 51	6/12/73	Pinal	710	943			52300
Eder 52	6/12/73	Pinal	710	944			52301
Eder 53	6/12/73	Pinal	710	945			52302
Eder 54	6/13/73	Pinal	710	946			52303
		Gila	341	802			
Eder 55	6/13/73	Pinal	710	947			52304
		Gila	341	803			
Eder 56	6/13/73	Pinal	710	948			52305
		Gila	341	804			
Eder 57	6/12/73	Pinal	710	949	721	98	52306
		Gila	341	805	348	8	
Eder 59	6/14/73	Pinal	710	951			52307
		Gila	341	807			

RECEIVED
BLM, AZ STATE OFFICE

JUN 12 '92

9:00 A.M.
PHOENIX, ARIZONA

52265-52307

ENTERED IN COMPUTER

6-15-92 *lyn*

Claim Name	Original Loc. Date	County	Original Recordation		Amended Recordation		BLM AMC Serial No.
			Book	Page	Book	Page	
Eder 62	9/7/73	Pinal	721	716			52308 -
Eder 63	9/7/73	Pinal	721	717			52309 -
		Gila	348	276			
Eder 64	9/7/73	Pinal	721	718			52310 -
		Gila	348	277			
Eder 65	9/7/73	Pinal	721	719			52311 -
		Gila	348	278			
Eder 66	9/7/73	Pinal	721	720			52312 -
		Gila	348	279			
Eder 67	9/7/73	Pinal	721	721			52313 -
		Gila	348	280			
Eder 68	9/7/73	Pinal	721	722			52314 -
		Gila	348	281			
Eder 69	9/7/73	Pinal	721	723			52315 -
		Gila	348	282			
Eder 70	9/24/73	Gila	348	283			52316 -
Ghost 16	12/29/66	Pinal	497	450			52317 -
Ghost 27	3/10/64	Pinal	387	137			52318 -
Ghost 28	5/18/64	Pinal	387	138			52319 -
Ghost 29	3/10/64	Pinal	387	139			52320 -
Ghost 30	5/18/64	Pinal	387	140			52321 -
Ghost 31	3/10/64	Pinal	387	141			52322 -
Ghost 32	12/29/66	Pinal	497	451			52323 -
Ghost 33	3/10/64	Pinal	387	142			52324 -
Ghost 34	5/4/64	Pinal	387	143			52325 -
Ghost 38	12/29/66	Pinal	497	452			52326 -
Ghost 40	12/29/66	Pinal	497	453			52327 -
Ghost 48	12/29/66	Pinal	497	455			52329 -
Ghost 50	12/29/66	Pinal	497	456			52330 -
Ghost 61	3/12/64	Pinal	387	165			52331 -
Ghost 62	3/12/64	Pinal	387	166			52332 -
Ghost 63	3/12/64	Pinal	387	167			52333 -
Ghost 42	12/29/66	Pinal	497	454			52328 -
Ghost 64	3/12/64	Pinal	387	168			52334 -
Ghost 65	3/12/64	Pinal	387	169			52335 -
Ghost 66	3/12/64	Pinal	387	170			52336 -
Ghost 90	12/29/66	Pinal	497	457			52337 -
Ghost 91	12/29/66	Pinal	497	458			52338 -
Ghost 92	12/29/66	Pinal	497	459			52339 -
Ghost 93	3/16/64	Pinal	387	194			52340 -
Ghost 94	4/17/69	Pinal	569	798			52341 -
Ghost 95	3/16/64	Pinal	387	195			52342 -
Ghost 96	4/17/69	Pinal	569	799			52343 -
Ghost 97	3/16/64	Pinal	387	196			52344 -
Ghost 98	4/17/69	Pinal	569	800			52345 -
Ghost 99	3/16/64	Pinal	387	197			52346 -
Ghost 100	4/17/69	Pinal	569	801			52347 -
Ghost 101	3/16/64	Pinal	387	198			52348 -
Ghost 102	4/17/69	Pinal	569	802			52349 -
Ghost 104	4/17/69	Pinal	569	803			52350 -
Ghost 106	4/17/69	Pinal	569	804			52351 -
Ghost 108	4/17/69	Pinal	569	805			52352 -
Ghost 110	4/17/69	Pinal	569	806			52353 -
Ghost 112	4/17/69	Pinal	569	807			52354 -
Ghost 114	4/17/69	Pinal	569	808			52355 -
Ghost 116	4/17/69	Pinal	569	809			52356 -
Ghost 118	4/17/69	Pinal	569	810			52357 -
Ghost 121	4/17/69	Pinal	569	811			52358 -
Ghost 122	4/17/69	Pinal	569	812			52359 -

RECEIVED
BLM, AZ STATE OFFICE

JUN 12 '92

9:00 A.M.
PHOENIX, ARIZONA

52308-52308
52329-52359

ENTERED IN COMPUTER

6-15-92 lji

Claim Name	Original Loc. Date	County	Original Recordation		Amended Recordation		BLM AMC Serial No.
			Book	Page	Book	Page	
Ghost 123	4/17/69	Pinal	569	813			52360 -
Ghost 124	4/17/69	Pinal	569	814			52361 -
Ghost 125	4/17/69	Pinal	569	815			52362 -
Ghost 126	4/17/69	Pinal	569	816			52363 -
Ghost 127	4/17/69	Pinal	569	817			52364 -
Ghost 131	9/23/65	Pinal	429	515			52365 -
Ghost 132	9/23/65	Pinal	429	516			52366 -
Ghost 133	9/23/65	Pinal	429	517			52367 -
Ghost 134	9/23/65	Pinal	429	518			52368 -
Ghost 135	9/23/65	Pinal	429	519			52369 -
Ghost 136	9/23/65	Pinal	429	520			52370 -
Ghost 137	9/23/65	Pinal	429	521			52371 -
Ghost 140	4/15/64	Pinal	387	209			52372 -
Ghost 141	4/15/64	Pinal	387	210			52373 -
Ghost 142	4/15/64	Pinal	387	211			52374 -
Ghost 143	4/15/64	Pinal	387	212			52375 -
Ghost 144	4/15/64	Pinal	387	213			52376 -
Rim Rock	12/15/15	Pinal			648	821	52377 -
		Gila	29	282			
Rim Rock 1	9/25/21	Pinal			648	822	52378 -
		Gila	36	230			
Rim Rock 2	9/25/21	Pinal			648	823	52379 -
		Gila	36	231			
Rim Rock 3	1/5/22	Pinal			648	824	52380 -
		Gila	36	370			
Rim Rock 4	7/16/22	Pinal			716	575	52381 -
		Gila	37	179			
Rim Rock #5	8/1/30	Pinal	46	304	721	93	52382 -
Annex #5	8/1/30	Pinal	46	305	721	92	52383 -
Annex 6	8/1/30	Pinal	46	306	648	818	52384 -
Annex 7	8/1/30	Pinal	46	306	721	94	52385 -
Cap 130	7/24/30	Pinal	46	311			52386 -
Cap 131	7/25/30	Pinal	46	311			52387 -
"Moon Rise"	2/15/1899	Gila	6	401			52388 -
Promoter	11/14/29	Gila	44	5	348	7	52389 -
Stars and Stripes	1/2/02	Gila	7	466	308	307	52390 -
Providence	7/1/28	Gila	40	444	309	649	52391 -
Sixty Four		Pinal	716	573			52392 -
Extension	1/1/12	Gila	22	356			
Eder 71	11/24/87	Gila	726	416			279919 -
Eder 72	11/24/87	Gila	726	419			279920 -
Eder 73	11/24/87	Gila	726	422			279921 -
		Pinal	1497	441			
Eder 74	11/24/87	Pinal	1497	443			279922 -
Eder 75	11/24/87	Pinal	1497	445			279923 -
Eder 76	11/24/87	Pinal	1497	447			279924 -

RECEIVED
BLM, AZ STATE OFFICE

JUN 12 '92

9:00 A.M.
PHOENIX, ARIZONA

A-4

52360-52392
279919-279924
ENTERED IN COMPUTER
6-15-92 CJ

Unpatented mining claims situated in Sections 5, 6, 7,
 Township 1 South, Range 14 East; Sections 1, 2, 11, 12, Township 1 South,
 Range 13 East; Section 31, Township 1 North, Range 14 East;
 Section 26, Township 1 North, Range 13 East, G.& S.R.B.& M,
 Globe-Miami Mining District, Gila and Pinal Counties, Arizona

CLAIM NAMES AND NUMBERS

<u>Name</u>	<u>Date Located</u>	<u>Date Recorded</u>	<u>County</u>	<u>County Recordation Docket Page</u>		<u>Date Filed w/BLM</u>	<u>BLM AMC Serial No.</u>
Kelly #1	1/26/92	3/12/92	Gila	860	997	4/16/92	320760 -
Kelly #2	1/26/92	3/12/92	Gila	860	1000	4/16/92	320761 -
Kelly #3	1/26/92	3/12/92	Gila	861	01	4/16/92	320762 -
Kelly #4	1/26/92	3/12/92	Gila	861	04	4/16/92	320763 -
Kelly #5	1/26/92	3/12/92	Gila	861	07	4/16/92	320764 -
Kelly #6	1/28/92	3/12/92	Gila	861	10	4/16/92	320765 -
Kelly #7	1/26/92	3/12/92	Gila	861	13	4/16/92	320766 -
Kelly #8	1/28/92	3/12/92	Gila	861	16	4/16/92	320767 -
Kelly #9	1/26/92	3/12/92	Gila	861	19	4/16/92	320768 -
Kelly #10	1/28/92	3/12/92	Gila	861	22	4/16/92	320769 -
Kelly #11	1/26/92	3/12/92	Gila	861	25	4/16/92	320770 -
Kelly #12	1/28/92	3/12/92	Gila	861	28	4/16/92	320771 -
Kelly #13	1/26/92	3/12/92	Gila	861	31	4/16/92	320772 -
Kelly #14	1/28/92	3/12/92	Gila	861	34	4/16/92	320773 -
Kelly #15	1/28/92	3/12/92	Gila	861	37	4/16/92	320774 -
Kelly #16	1/28/92	3/12/92	Gila	861	40	4/16/92	320775 -
Kelly #17	1/28/92	3/12/92	Gila	861	43	4/16/92	320776 -
Kelly #18	1/28/92	3/12/92	Gila	861	46	4/16/92	320777 -
Kelly #19	1/28/92	3/12/92	Gila	861	49	4/16/92	320778 -
Kelly #20	1/26/92	3/12/92	Gila	861	52	4/16/92	320779 -
Kelly #21	1/27/92	3/12/92	Gila	861	55	4/16/92	320780 -
Kelly #22	1/27/92	3/12/92	Gila	861	58	4/16/92	320781 -
Kelly #23	1/27/92	3/12/92	Gila	861	61	4/16/92	320782 -
Kelly #24	1/27/92	3/12/92	Gila	861	64	4/16/92	320783 -
Kelly #25	1/27/92	3/12/92	Gila	861	67	4/16/92	320784 -
Kelly #26	1/27/92	3/12/92	Gila	861	70	4/16/92	320785 -
Kelly #27	1/29/92	3/12/92	Gila Pinal	861 1809	73 641	4/16/92	320786 -
Kelly #28	1/29/92	3/12/92	Gila Pinal	861 1809	76 643	4/16/92	320787 -
Kelly #29	1/29/92	3/12/92	Gila Pinal	861 1809	79 645	4/16/92	320788
Kelly #30	1/29/92	3/12/92	Gila	861	82	4/16/92	320789 -
Kelly #31	1/29/92	3/12/92	Gila Pinal	861 1809	85 647	4/16/92	320790 -
Kelly #32	1/29/92	3/12/92	Gila	861	88	4/16/92	320791 -

320760-320791

RECEIVED
 B.L.M. AZ STATE OFFICE

JUN 12 '92

9:00 A.M.
 PHOENIX, ARIZONA

ENTERED IN COMPUTER

6-15-92

Name	Date Located	Date Recorded	County	County Recordation Docket	Page	Date Filed w/BLM	BLM AMC Serial No.
Kelly #33	1/29/92	3/12/92	Pinal	1809	649	4/16/92	320792 -
Kelly #34	1/29/92	3/12/92	Gila Pinal	861 1809	91 651	4/16/92	320793 -
Kelly #35	1/29/92	3/12/92	Pinal	1809	653	4/16/92	320794 -
Kelly #36	1/29/92	3/12/92	Gila Pinal	861 1809	94 655	4/16/92	320795 -
Kelly #37	1/28/92	3/12/92	Pinal	1809	657	4/16/92	320796 -
Kelly #38	1/28/92 1/29/92	3/12/92 3/12/92	Gila Pinal	861 1809	97 659	4/16/92	320797 -
Kelly #39	1/28/92	3/12/92	Pinal	1809	661	4/16/92	320798 -
Kelly #40	1/31/92	3/12/92	Pinal	1809	663	4/16/92	320799 -
Kelly #41	1/31/92	3/12/92	Pinal	1809	665	4/16/92	320800 -
Kelly #42	1/31/92	3/12/92	Pinal	1809	667	4/16/92	320801 -
Kelly #43	1/31/92	3/12/92	Pinal	1809	669	4/16/92	320802 -
Kelly #53	1/30/92	3/12/92	Pinal	1809	671	4/16/92	320803 -
Kelly #57	1/30/92	3/12/92	Pinal	1809	673	4/16/92	320804 -
Kelly #58	1/30/92	3/12/92	Pinal	1809	675	4/16/92	320805 -
Kelly #59	1/30/92	3/12/92	Pinal	1809	677	4/16/92	320806 -
Kelly #60	1/30/92	3/12/92	Pinal	1809	679	4/16/92	320807 -
Kelly #61	1/30/92	3/12/92	Pinal	1809	681	4/16/92	320808 -
Kelly #62	1/30/92	3/12/92	Pinal	1809	683	4/16/92	320809 -
Kelly #63	1/30/92	3/12/92	Pinal	1809	685	4/16/92	320810 -
Kelly #64	1/30/92	3/12/92	Pinal	1809	687	4/16/92	320811 -
Kelly #65	1/30/92	3/12/92	Pinal	1809	689	4/16/92	320812 -
Kelly #66	1/30/92	3/12/92	Pinal	1809	691	4/16/92	320813 -
Kelly #67	1/30/92	3/12/92	Pinal	1809	693	4/16/92	320814 -
Kelly #68	1/30/92	3/12/92	Pinal	1809	695	4/16/92	320815 -
Kelly #71	1/30/92	3/12/92	Pinal	1809	697	4/16/92	320816 -
Kelly #72	1/30/92	3/12/92	Pinal	1809	699	4/16/92	320817 -
Kelly #73	1/30/92	3/12/92	Pinal	1809	701	4/16/92	320818 -
Kelly #74	1/30/92	3/12/92	Pinal	1809	703	4/16/92	320819 -
Kelly #75	1/30/92	3/12/92	Pinal	1809	705	4/16/92	320820 -
Kelly #76	1/30/92	3/12/92	Pinal	1809	707	4/16/92	320821 -
Kelly #77	1/30/92	3/12/92	Pinal	1809	709	4/16/92	320822 -
Kelly #78	2/01/92	3/12/92	Pinal	1809	711	4/16/92	320823 -
Kelly #79	2/01/92	3/12/92	Pinal	1809	713	4/16/92	320824 -
Kelly #80	2/01/92	3/12/92	Pinal	1809	715	4/16/92	320825 -
Kelly #81	2/01/92	3/12/92	Pinal	1809	717	4/16/92	320826 -
Kelly #82	2/01/92	3/12/92	Pinal	1809	719	4/16/92	320827 -
Kelly #83	2/01/92	3/12/92	Pinal	1809	721	4/16/92	320828 -
Kelly #84	2/01/92	3/12/92	Pinal	1809	723	4/16/92	320829 -
Kelly #85	2/01/92	3/12/92	Pinal	1809	725	4/16/92	320830 -
Kelly #86	2/01/92	3/12/92	Pinal	1809	727	4/16/92	320831 -
Kelly #87	2/01/92	3/12/92	Pinal	1809	729	4/16/92	320832 -
Kelly #88	2/01/92	3/12/92	Pinal	1809	731	4/16/92	320833 -
Kelly #89	2/01/92	3/12/92	Pinal	1809	733	4/16/92	320834 -
Kelly #90	2/01/92	3/12/92	Pinal	1809	735	4/16/92	320835 -
Kelly #91	2/02/92	3/12/92	Pinal	1809	737	4/16/92	320836 -
Kelly #92	2/02/92	3/12/92	Gila Pinal	861 1809	100 739	4/16/92	320837 -
Kelly #93	02/02/92	3/12/92	Gila Pinal	861 1809	103 741	4/16/92	320838

RECEIVED
B.L.M. AZ STATE OFFICE
JUN 12 '92
9:00 A.M.
PHOENIX, ARIZONA

320792-320838

~~6-15-92~~

ENTERED IN COMPUTE

6-15-92

	<u>Date Located</u>	<u>Date Recorded</u>	<u>County</u>	<u>County Recordation Docket Page</u>	<u>Date Filed w/BLM</u>	<u>BLM AMC Serial No.</u>
#94	2/02/92	3/12/92	Gila	861 106	4/16/92	320839
#95	2/02/92	3/12/92	Gila	861 109	4/16/92	320840
			Pinal	1809 743		
			Gila	861 112	4/16/92	320841
y #96	2/02/92	3/12/92	Pinal	1809 745		
ly #97	2/02/92	3/12/92	Gila	861 115	4/16/92	320842
ly #98	2/02/92	3/12/92	Gila	861 118	4/16/92	320843
ly #99	2/02/92	3/12/92	Gila	861 121	4/16/92	320844
11y #100	2/04/92	3/12/92	Gila	861 124	4/16/92	320845

The above-listed claims are owned by:

Carlota Copper Company
8101 E. Prentice Avenue
Suite 800
Englewood, CO 80111

RECEIVED
BLM STATE OFFICE

JUN 21 1992

PHOENIX, ARIZONA

320839-320845

ENTERED IN COMPUTER

6-15-92 by

FOURTH: It is incorporated under the laws of Illinois

FIFTH: The date of its incorporation is July 17, 1981
and the period of its duration is perpetual

SIXTH: The address of its principal office in the jurisdiction under the laws of the state or county in which it is incorporated is: c/o Prentice Hall Corporation, 33 No. LaSalle St., Chicago, ILL 60602-2608

SEVENTH: The address of the proposed known place of business in Arizona is: c/o The Prentice-Hall Corporation System, Inc. 7037 North 11th Street, Phoenix, Arizona 85020

EIGHTH: The name and address of the proposed statutory agent in Arizona is:
The Prentice-Hall Corporation System, Inc.
7037 North 11th Street, Phoenix, Arizona 85020

NINTH: A brief statement of the character of the business which the corporation initially intends to conduct in Arizona and the purpose for which the corporation is organized is:
mining exploration, development and operations.

RECEIVED
9:00 A.M.
PHOENIX, ARIZONA
JUN 12 '92

and the transaction of all lawful business for which corporations may be incorporated under the Arizona Business Corporation Act.

TENTH: The names and respective addresses of its directors and officers are:

NAME	OFFICE	ADDRESS	DATE OF TAKING OFFICE
A.F. Bissett; CEO, & Director		4949 S. Syracuse, Denver, CO 80237	12/20/91
R.J. McGregor; President & Director		4949 S. Syracuse, Denver, CO 80237	12/20/91
L.S. Wagner; Director		4949 S. Syracuse, Denver, CO 80237	12/20/91
G.G. Marlier; Vice President		4949 S. Syracuse, Denver, CO 80237	12/20/91
S.A. Ellebracht; Secretary & Treasurer		4949 S. Syracuse, Denver, CO 80237	12/20/91

ELEVENTH: The aggregate number of shares which it is authorized to issue, itemized by class, par value of shares, shares without par value, and series, if any, within a class is:

Number of Shares	Class	Series	Par Value Per Share or Statement That Shares Are Without Par Value
1,000	Common	—	Shares are Without Par Value

TWELFTH: The aggregate number of its issued shares, itemized by class, par value of shares, shares without par value, and series, if any, within a class is:

Number of Shares	Class	Series	Par Value Per Share or Statement That Shares Are Without Par Value
1,000	Common	—	Shares are Without Par Value

THIRTEENTH: The amount of its stated capital, as defined in the Arizona Business Corporation Act is:
\$ 10,000,000

FOURTEENTH:

The application is accompanied by a copy of its Articles of Incorporation and all amendments thereto, duly authenticated within 60 days of delivery of these documents, by the proper officer of the State or County under the laws of which it is incorporated.

FIFTEENTH:

Has any person(s): (a) serving either by election or appointment as an officer, director or trustee, incorporator of the corporation, (b) controlling or holding 20% of the proprietary, beneficial or membership interest in the corporation, served in any such capacity or held such interest in any corporation which has been placed in bankruptcy or receivership or had its charter revoked?

YES ___ NO X

If your answer to the above question is "YES", you MUST attach the following information for each such corporation:

- 1. Name and address of the corporation
- 2. Full name, including alias(es) and address(es) of each person or person(s) involved.
- 3. State(s) in which the corporation:
 - (a) Was incorporated
 - (b) Has transacted business
- 4. Dates of corporate operation
- 5. A description of the bankruptcy, receivership or charter revocation, including the date, the court or agency involved, and the file or cause number of the case.

SIXTEENTH:

Under penalties of law, I declare that I will comply with the provisions of A.R.S. Sec. 10-128.01.

Under penalties of law, I declare that I have examined this application and to the best of my knowledge and belief it is true, correct and complete.

WESTMONT MINING INC.

(CORPORATE NAME)

By: X [Signature]
President

By: X [Signature]
Secretary

9:00 A.M.
PHOENIX, ARIZONA

JUN 12 '92

RECEIVED
BLM, AZ STATE OFFICE

The Prentice-Hall Corporation
System, Inc.

I, _____, having been designated to act as Statutory Agent, hereby consent to act in that capacity until removed or resignation is submitted in accordance with the Arizona Revised Statutes.

The Prentice-Hall Corporation System, Inc.

By: _____

(Signature of Statutory Agent)

County under the laws of which it is incorporated.

FIFTEENTH:

Has any person(s): (a) serving either by election or appointment as an officer, director or trustee, incorporator of the corporation, (b) controlling or holding 20% of the proprietary, beneficial or membership interest in the corporation, served in any such capacity or held such interest in any corporation which has been placed in bankruptcy or receivership or had its charter revoked?

YES ___ NO X

If your answer to the above question is "YES", you MUST attach the following information for each such corporation:

- 1. Name and address of the corporation
- 2. Full name, including alias(es) and address(es) of each person or person(s) involved.
- 3. State(s) in which the corporation:
 - (a) Was incorporated
 - (b) Has transacted business
- 4. Dates of corporate operation
- 5. A description of the bankruptcy, receivership or charter revocation, including the date, the court or agency involved, and the file or cause number of the case.

SIXTEENTH:

Under penalties of law, I declare that I will comply with the provisions of A.R.S. Sec. 10-128.01.

Under penalties of law, I declare that I have examined this application and to the best of my knowledge and belief it is true, correct and complete.

WESTMONT MINING INC.

(CORPORATE NAME)

By: X

President

By: X

Secretary

RECEIVED
 B.L.M. AZ STATE OFFICE
 JUN 12 '92
 9:00 A.M.
 PHOENIX, ARIZONA

The Prentice-Hall Corporation

System, Inc.

I, _____, having been designated to act as Statutory Agent, hereby consent to act in that capacity until removed or resignation is submitted in accordance with the Arizona Revised Statutes.

The Prentice-Hall Corporation System, Inc.

By: _____

(Signature of Statutory Agent)



STATE OF ARIZONA
CORPORATION COMMISSION

I hereby certify this to be a true
and complete copy of the document filed
in this office and admitted to record in
File No. F0272565

James Matthews
Executive Secretary

Date: 03/27/92 By: Vandria Sze

66.00 + 4.00 + Env.
8:15
M Ck# 1726

614609

STATE OF ARIZONA, County of Gila, ss:

I do hereby certify that the within instrument was filed and recorded at request of Leon N. Smith

Date Mar. 31, 1992 Time 8:15 A. M., Docket 863 Official Records Page s 277-282
Records of Gila County, Arizona.

WITNESS my hand and official seal the day and year first above written.

Leo N. Smith
Atty. at Law
6925 N. Oracle Rd.
Jesse, AZ 85704

MICROFILMED

Compared

MARY V. DE PAOLI, County Recorder

By *Mary V. De Paoli*, Recorder

County under the laws of which it is incorporated.

FIFTEENTH:

Has any person(s): (a) serving either by election or appointment as an officer, director or trustee, incorporator of the corporation, (b) controlling or holding 20% of the proprietary, beneficial or membership interest in the corporation, served in any such capacity or held such interest in any corporation which has been placed in bankruptcy or receivership or had its charter revoked?

YES ___ NO X

If your answer to the above question is "YES", you MUST attach the following information for each such corporation:

- 1. Name and address of the corporation
- 2. Full name, including alias(es) and address(es) of each person or person(s) involved.
- 3. State(s) in which the corporation:
 - (a) Was incorporated
 - (b) Has transacted business
- 4. Dates of corporate operation
- 5. A description of the bankruptcy, receivership or charter revocation, including the date, the court or agency involved, and the file or cause number of the case.


SIXTEENTH:


Under penalties of law, I declare that I will comply with the provisions of A.R.S. Sec. 10-128.01.

Under penalties of law, I declare that I have examined this application and to the best of my knowledge and belief it is true, correct and complete.

WESTMONT MINING INC.

(CORPORATE NAME)

By: X 
President

By: X 
Secretary

RECEIVED
B.L.M. AZ STATE OFFICE
JUN 12 '92
9:00 A.M.
PHOENIX, ARIZONA

The Prentice-Hall Corporation
System, Inc.

I, _____, having been designated to act as Statutory Agent, hereby consent to act in that capacity until removed or resignation is submitted in accordance with the Arizona Revised Statutes.

The Prentice-Hall Corporation System, Inc.

By: 
(Signature of Statutory Agent)



STATE OF ARIZONA
CORPORATION COMMISSION

I hereby certify this to be a true
and complete copy of the document filed
in this office and admitted to record in
File No. F0272565

James Matthews
Executive Secretary

Date: 03/27/92 By: Vandea Sze

66.00 + 4.00 + Env.
8:15
M Ck#1726

614609

STATE OF ARIZONA, County of Gila, ss;

I do hereby certify that the within instrument was filed and recorded at request of Leo N. Smith

Date Mar. 31, 1992 Time 8:15 A. M., Docket 863 Official Records Page s 277-282
Records of Gila County, Arizona.

WITNESS my hand and official seal the day and year first above written.

Leo N. Smith
Atty. at Law
6925 N. Oracle Rd.
Jussow, AZ 85704

MICROFILMED

Compared

MARY V. DE PAOLI, County Recorder

By Mary V. De Paoli, Recorder

UNITED STATES
DEPARTMENT OF THE INTERIOR
BUREAU OF LAND MANAGEMENT

RECEIPT AND ACCOUNTING ADVICE

NO. 1950435

Subject: NAME CHANGED FROM WESTMONT MINING COMP. 2 18 12 110.00
LESA DEWINE

Applicant: CARLOTTA COPPER COMPANY
8101 E. PRENTICE AVENUE
SUITE 800
ENGLEWOOD CO 80111

SAME - CHECK #010707

Remitter: (303) 684-4936

Assignor:

LEASE MANAGEMENT DATA									
<input type="checkbox"/> NEW <input type="checkbox"/> UPDATE <input type="checkbox"/> PAYMENT									
ORIGINAL SERIAL NO.	ASG.	TYPE	ST.	CTY.	FUND SYMBOL			ACRES/UNITS	RATE
8800 247647. ET AL									
AMOUNT	ANV. DATE	EXP. DATE	BILL CYC.	S/C	DISTRICT	NEXT BILL	MISC. DATA	U of M	ACTUAL UNITS
ASSIGNMENT SERIAL NO.	ASG.	TYPE	ST.	CTY.	FUND SYMBOL			ACRES/UNITS	RATE
AMOUNT	ANV. DATE	EXP. DATE	BILL CYC.	S/C	DISTRICT	NEXT BILL	MISC. DATA	U of M	ACTUAL UNITS

APPLY REMITTANCE			
ACTION	FUND SYMBOL	CTY.	AMOUNT
FILING FEE			
RENTAL			
UNEARNED			
REFUND			
TOTAL			
AMOUNT DUE			

Remarks:

BY:

DATE:

- Lease in Escrow?
- KGS? Of Interest?
- Auto Escalates? Operating Rights?
- Auto Renew? Operator
- Bond Filed?

FOR MMS USE ONLY		
BILLEE		FOREST REFUGE
NUMBER		
OCS SECTION		
CODE		

UNITED STATES
DEPARTMENT OF THE INTERIOR
BUREAU OF LAND MANAGEMENT

RECEIPT AND ACCOUNTING ADVICE

NO. 1950435
06/12/92

Subject: NAME CHANGED FROM WESTMONT MINING COMP. 2 10 12 1,170.00
(234 CLAIMS)

Applicant: CARLOTA COPPER COMPANY
8101 E. PRENTICE AVENUE
SUITE 800
ENGLEWOOD CO 80111
SAME - CHECK #010707

Remitter: (303) 654-4936

Assignor:

LEASE MANAGEMENT DATA NEW UPDATE PAYMENT

ORIGINAL SERIAL NO.	ASG.	TYPE	ST.	CTY.	FUND SYMBOL	ACRES/UNITS	RATE
AMD 298647. ET AL							

AMOUNT	ANV. DATE	EXP. DATE	BILL CYC.	S/C	DISTRICT	NEXT BILL	MISC. DATA	U of M	ACTUAL UNITS

ASSIGNMENT SERIAL NO.	ASG.	TYPE	ST.	CTY.	FUND SYMBOL	ACRES/UNITS	RATE

AMOUNT	ANV. DATE	EXP. DATE	BILL CYC.	S/C	DISTRICT	NEXT BILL	MISC. DATA	U of M	ACTUAL UNITS

APPLY REMITTANCE

ACTION	FUNDSYMBOL	CTY.	AMOUNT
FILING FEE			
RENTAL			
UNEARNED			
REFUND			
TOTAL			
AMOUNT DUE			

Remarks:

BY:

DATE:

FOR MMS USE ONLY

BILLEE		FOREST REFUGE
NUMBER		
OCS SECTION		
CODE		

- Lease in Escrow?
- KGS? Of Interest?
- Auto Escalates? Operating Rights?
- Auto Renew? Operator
- Bond Filed?

WESTMONT

MINING INC.

October 19, 1990

52265

279919

ly

Certified P 358 768 705
Return Receipt Requested

RECEIVED
B.L.M. AZ STATE OFFICE

OCT 22 1990

7:45 A.M.
PHOENIX, ARIZONA

Bureau of Land Management
3707 N. 7th Street
P.O. Box 16563
Phoenix, AZ 85011

RE: Notice of Transfer of Interest
Unpatented Mining Claims, State of Arizona

Gentlemen:

Pursuant to Section 43 CFR 3833.3 of the Federal Land Policy and Management Act of 1976, enclosed is a Notice of Transfer of Interest. We have sent two copies and request that you please date stamp one of the copies and return it to Westmont Mining Inc., 4949 S. Syracuse St., #4200, Denver, CO, Attention: Land Department.

A Quitclaim Deed dated October 17, 1990, between Cyprus Miami Mining Corporation and Westmont Mining Inc. effected the transfer, and this deed is being recorded in Pinal and Gila Counties.

Also enclosed is a check for \$670.00 to cover the \$5 per claim transfer of interest filing fee. Please file a copy of the document in the appropriate lead case file(s).

If you have any questions, please do not hesitate to contact me.

Sincerely,

Sherry Ellebracht

Sherry Ellebracht
Landman

Enclosures

52265-52392

279919-279924

ENTERED IN COMPUTER

10-24-90
ly



RECEIVED
B.L.M. AZ STATE OFFICE

OCT 22 1990

7:45 A.M.
PHOENIX, ARIZONA

NOTICE OF TRANSFER OF INTEREST

TO WHOM IT MAY CONCERN:

Pursuant to 43 C.F.R. 3833.3, notice is hereby given that the undersigned has acquired an interest in the unpatented lode claims described below and the undersigned submits the following information relevant thereto:

1. The unpatented lode claims which are the subject of this Notice are shown on Exhibit "A" attached hereto;
2. The federal serial numbers assigned to the aforementioned lode claims are shown on Exhibit "A" attached hereto;
3. The owner of the unpatented lode claims and its mailing address, is shown as follows:

Westmont Mining Inc.
4949 South Syracuse Street
Suite 4200
Denver, Colorado 80237

Attention: L. Steve Wagner
Land Manager

This Notice is hereby filed solely to comply with the Federal Land Policy and Management Act and 43 C.F.R. 3833.3.

Dated this 19th day of October.

WESTMONT MINING INC.

By: L. Steve Wagner
L. Steve Wagner

EXHIBIT "A" CONTINUED

NAME OF CLAIM	COUNTY	ORIGINAL RECORDATION		AMENDED RECORDATION		BLM	
		BOOK	PAGE	BOOK	PAGE	SERIAL	NO.
EDER 49	PINAL	710	941			A MC	52298 -
EDER 50	PINAL	710	942			A MC	52299 -
EDER 51	PINAL	710	943			A MC	52300 -
EDER 52	PINAL	710	944			A MC	52301 -
EDER 53	PINAL	710	945			A MC	52302 -
EDER 54	PINAL	710	946			A MC	52303 -
	GILA	341	802				
EDER 55	PINAL	710	947			A MC	52304 -
	GILA	341	803				
EDER 56	PINAL	710	948			A MC	52305 -
	GILA	341	804				
EDER 57	PINAL	710	949	721	98	A MC	52306 -
	GILA	341	805	348	8		
EDER 59	PINAL	710	951			A MC	52307 -
	GILA	341	807				
EDER 62	PINAL	721	716			A MC	52308 -
EDER 63	PINAL	721	717			A MC	52309 -
	GILA	348	276				
EDER 64	PINAL	721	718			A MC	52310 -
	GILA	348	277				
EDER 65	PINAL	721	719			A MC	52311 -
	GILA	348	278				
EDER 66	PINAL	721	720			A MC	52312 -
	GILA	348	279				
EDER 67	PINAL	721	721			A MC	52313 -
	GILA	348	280				
EDER 68	PINAL	721	722			A MC	52314 -
	GILA	348	281				
EDER 69	PINAL	721	723			A MC	52315 -
	GILA	348	282				
EDER 70	GILA	348	283			A MC	52316 -
GHOST 16	PINAL	497	450			A MC	52317 -
GHOST 27	PINAL	387	137			A MC	52318 -
GHOST 28	PINAL	387	138			A MC	52319 -
GHOST 29	PINAL	387	139			A MC	52320 -
GHOST 30	PINAL	387	140			A MC	52321 -
GHOST 31	PINAL	387	141			A MC	52322 -
GHOST 32	PINAL	497	451			A MC	52323 -
GHOST 33	PINAL	387	142			A MC	52324 -
GHOST 34	PINAL	387	143			A MC	52325 -
GHOST 38	PINAL	497	452			A MC	52326 -
GHOST 40	PINAL	497	453			A MC	52327 -
GHOST 42	PINAL	497	454			A MC	52328 -
GHOST 48	PINAL	497	455			A MC	52329 -
GHOST 50	PINAL	497	456			A MC	52330 -

RECEIVED
B.L.M. AZ STATE OFFICE

OCT 22 1990

7:45 A.M.
PHOENIX, ARIZONA

EXHIBIT "A" CONTINUED

NAME OF CLAIM	COUNTY	ORIGINAL RECORDATION		AMENDED RECORDATION		BLM	
		BOOK	PAGE	BOOK	PAGE	SERIAL	NO.
GHOST 61	PINAL	387	165			A MC	52331 -
GHOST 62	PINAL	387	166			A MC	52332 -
GHOST 63	PINAL	387	167			A MC	52333 -
GHOST 64	PINAL	387	168			A MC	52334 -
GHOST 65	PINAL	387	169			A MC	52335 -
GHOST 66	PINAL	387	170			A MC	52336 -
GHOST 90	PINAL	497	457			A MC	52337 -
GHOST 91	PINAL	497	458			A MC	52338 -
GHOST 92	PINAL	497	459			A MC	52339 -
GHOST 93	PINAL	387	194			A MC	52340 -
GHOST 94	PINAL	569	798			A MC	52341 -
GHOST 95	PINAL	387	195			A MC	52342 -
GHOST 96	PINAL	569	799			A MC	52343 -
GHOST 97	PINAL	387	196			A MC	52344 -
GHOST 98	PINAL	569	800			A MC	52345 -
GHOST 99	PINAL	387	197			A MC	52346 -
GHOST 100	PINAL	569	801			A MC	52347 -
GHOST 101	PINAL	387	198			A MC	52348 -
GHOST 102	PINAL	569	802			A MC	52349 -
GHOST 104	PINAL	569	803			A MC	52350 -
GHOST 106	PINAL	569	804			A MC	52351 -
GHOST 108	PINAL	569	805			A MC	52352 -
GHOST 110	PINAL	569	806			A MC	52353 -
GHOST 112	PINAL	569	807			A MC	52354 -
GHOST 114	PINAL	569	808			A MC	52355 -
GHOST 116	PINAL	569	809			A MC	52356 -
GHOST 118	PINAL	569	810			A MC	52357 -
GHOST 121	PINAL	569	811			A MC	52358 -
GHOST 122	PINAL	569	812			A MC	52359 -
GHOST 123	PINAL	569	813			A MC	52360 -
GHOST 124	PINAL	569	814			A MC	52361 -
GHOST 125	PINAL	569	815			A MC	52362 -
GHOST 126	PINAL	569	816			A MC	52363 -
GHOST 127	PINAL	569	817			A MC	52364 -
GHOST 131	PINAL	429	515			A MC	52365 -
GHOST 132	PINAL	429	516			A MC	52366 -
GHOST 133	PINAL	429	517			A MC	52367 -
GHOST 134	PINAL	429	518			A MC	52368 -
GHOST 135	PINAL	429	519			A MC	52369 -
GHOST 136	PINAL	429	520			A MC	52370 -
GHOST 137	PINAL	429	521			A MC	52371 -
GHOST 140	PINAL	387	209			A MC	52372 -
GHOST 141	PINAL	387	210			A MC	52373 -
GHOST 142	PINAL	387	211			A MC	52374 -
GHOST 143	PINAL	387	212			A MC	52375 -

RECEIVED
B.L.M. AZ STATE OFFICE

OCT 22 1990

7:45 A.M.
PHOENIX, ARIZONA

EXHIBIT "A" CONTINUED

NAME OF CLAIM	COUNTY	ORIGINAL RECORDATION		AMENDED RECORDATION		BLM	
		BOOK	PAGE	BOOK	PAGE	SERIAL	NO.
GHOST 144	PINAL	387	213			A MC	52376 -
RIM ROCK	PINAL	648	821			A MC	52377 -
	GILA	29	282				
RIM ROCK 1	PINAL	648	822			A MC	52378 -
	GILA	36	230				
RIM ROCK 2	PINAL	648	823			A MC	52379 -
	GILA	36	231				
RIM ROCK 3	PINAL	648	824			A MC	52380 -
	GILA	36	370				
RIM ROCK 4	PINAL	716	575			A MC	52381 -
	GILA	37	179				
RIM ROCK #5	PINAL	46	304	721	93	A MC	52382 -
ANNEX #5	PINAL	46	305	721	92	A MC	52383 -
ANNEX 6	PINAL	46	306	648	818	A MC	52384 -
ANNEX 7	PINAL	46	306	721	94	A MC	52385 -
CAP 130	PINAL	46	311			A MC	52386 -
CAP 131	PINAL	46	311			A MC	52387 -
"MOON RISE"	GILA	6	401			A MC	52388 -
PROMOTER	GILA	44	5	348	7	A MC	52389 -
STARS AND STRIPES	GILA	7	466	308	307	A MC	52390 -
PROVIDENCE	GILA	40	444	309	649	A MC	52391 -
SIXTY FOUR	PINAL	716	573			A MC	52392 -
EXTENSION	GILA	22	356				
EDER 71	GILA	726	416			A MC	279919 -
EDER 72	GILA	726	419			A MC	279920 -
EDER 73	GILA	726	422			A MC	279921 -
	PINAL	1497	441				
EDER 74	PINAL	1497	443			A MC	279922 -
EDER 75	PINAL	1497	445			A MC	279923 -
EDER 76	PINAL	1497	447			A MC	279924 -

RECEIVED
B.L.M. AZ STATE OFFICE

OCT 22 1990

7:45 A.M.
PHOENIX, ARIZONA

UNITED STATES
DEPARTMENT OF THE INTERIOR
BUREAU OF LAND MANAGEMENT

RECEIPT AND ACCOUNTING ADVICE

NO. 1661914
SM/AZ 10/22/90
OK
670.00

04

Subject: TRANSFER OF INTEREST (134)

2 40 12

Applicant:

WESTMONT MINING INC.
ATTN: L. STEVE WAGNER
4949 S. SYRACUSE ST., #4200
DENVER, CO 80237

Remitter: SAME - CK #1136
303-694-4936

Law Service

Assignor:

LEASE MANAGEMENT DATA										<input type="checkbox"/> NEW	<input type="checkbox"/> UPDATE	<input type="checkbox"/> PAYMENT
ORIGINAL SERIAL NO.	ASG.	TYPE	ST.	CTY.	FUND SYMBOL			ACRES/UNITS	RATE			
AMC 52265, ET AL												
AMOUNT	ANV. DATE	EXP. DATE	BILL CYC.	S/C	DISTRICT	NEXT BILL	MISC. DATA	U of M	ACTUAL UNITS			
ASSIGNMENT SERIAL NO.	ASG.	TYPE	ST.	CTY.	FUND SYMBOL			ACRES/UNITS	RATE			
AMOUNT	ANV. DATE	EXP. DATE	BILL CYC.	S/C	DISTRICT	NEXT BILL	MISC. DATA	U of M	ACTUAL UNITS			

APPLY REMITTANCE

ACTION	FUND SYMBOL	CTY.	AMOUNT
FILING FEE			
RENTAL			
UNEARNED			
REFUND			
TOTAL			
AMOUNT DUE			

Remarks:

BY:

DATE:

Lease in Escrow?

KGS?

Auto Escalates?

Auto Renew?

Of Interest?

Operating Rights?

Operator

Bond Filed?

FOR MMS USE ONLY

BILLEE	FOREST REFUGE
NUMBER	
OCS SECTION	
CODE	

STATE OF ARIZONA }
County of Gila

ss. I hereby certify that the within instrument was filed and recorded
Jul. 1, 1988 at 4:40 P.M.
In DOCKET 739 Pages 634 - 653 and indexed in deeds,

Fee No.

220.00 + 64.00
Cash H.A.
4:40 C

at the request of First American Title Insurance Agency of Gila, Inc.

When recorded, mail to
Cyprus Miami Mining Corporation
P.O. Box 3299
ENGLEWOOD, CO 80155

Witness my hand and official seal.
MARY V. DE PAOLI, County Recorder
By *Nancy J. Dugg* Deputy Recorder

35792
39092
131768
265777
48023
52072
24349

Order No.

QUIT-CLAIM DEED

COURTESY RECORDING NO TITLE LIABILITY

For the consideration of Ten and 00/100 Dollars, and other valuable considerations, I, or we,
INSPIRATION CONSOLIDATED COPPER COMPANY, a Maine corporation

hereby quit-claim to CYPRUS MIAMI MINING CORPORATION, a Delaware corporation,

all right, title, or interest in the following described unpatented mining claims situate in
Gila and Pinal Counties, Arizona:

279919
201202
ey

SEE EXHIBIT "A" ATTACHED HERETO AND INCORPORATED HEREIN BY
THIS REFERENCE.

Exempt From Affidavit of Value Under A.R.S. §44-1614(A)(6).

RECEIVED
BLM, AZ STATE OFFICE
JUL 19 9 41 AM '88
PHOENIX, ARIZONA

Dated this 1st day of July, 1988.

INSPIRATION CONSOLIDATED COPPER
COMPANY, a Maine corporation

By: R. R. Davis
Its: Director

STATE OF ARIZONA }
County of Maricopa

ss. This instrument was acknowledged before me this 1st day of
July, 1988, by R. R. Davis, as the

Director of Inspiration Consolidated Copper Company, a Maine corporation

Muri E. Johnson

Notary Public

My commission will expire 5-6-90

STATE OF ARIZONA }
County of

This instrument was acknowledged before me this _____ day of
_____ by the Grantors _____

My commission will expire

Notary Public

ENTERED IN COMPUTER

7-20-88

ey

NOTICE OF TRANSFER OF INTEREST

TO WHOM IT MAY CONCERN:

Pursuant to 43 C.F.R. §3833.3, notice is hereby given that the undersigned has acquired an interest in the unpatented mining claims described below and the undersigned submits the following information relevant thereto:

1. The unpatented mining claims which are the subject of the Notice are shown on Exhibit "A" attached hereto;
2. The federal serial numbers assigned to the aforementioned claims are shown on Exhibit "A" attached hereto;
3. Attached hereto as Exhibit "A" and made a part hereof is a description of the aforementioned claims.
4. The owner of the unpatented mining claims and its mailing address is:

**CYPRUS MIAMI MINING CORPORATION
P. O. BOX 4444
CLAYPOOL, ARIZONA 85532**

ATTN: MORRIS ASHKIE

With a copy to:

**CYPRUS MIAMI MINING CORPORATION
P. O. BOX 3299
7200 SOUTH ALTON WAY
ENGLEWOOD, COLORADO 80155**

**ATTN: J. J. BENSING
SUPERVISOR, PROPERTY MANAGEMENT**

RECEIVED
B.L.M. AZ STATE OFFICE
JUL 19 9 10 AM '88
PHOENIX, ARIZONA

This Notice is hereby filed solely to comply with the Federal Land Policy and Management Act and 43 C.F.R. §3833.3.

Dated this 18th day of July, 1988.

CYPRUS MIAMI MINING CORPORATION

By: 
J. J. Bensing
Supervisor, Property Management

RECEIVED
B.L.M. AZ STATE OFFICE

JUL 19 9 40 AM '88 EXHIBIT "A"

PHOENIX, ARIZONA
MIAMI MINING UNPATENTED MINING CLAIMS

All those unpatented mining claims situated in Pinal and Gila Counties, Arizona, more specifically described as follows:

Claim Name	Records of Gila County		Amended		B.L.M. Serial No.	
	Book	Page	Book	Page		
Quartz Site No. 4 (A)	466	188			Λ MC 35795	35795-
Quartz Site No. 5 (A)	466	187			Λ MC 35796	35799
Quartz Site No. 6 (A)	466	186			Λ MC 35797	
Quartz Site No. 7 (A)	466	185			Λ MC 35798	
Quartz Site No. 8 (A)	466	184			Λ MC 35799	
Quartz Site #25 (A)	466	220			Λ MC 35817	35817-
Quartz Site #26 (A)	466	221			Λ MC 35818	35819
Quartz Site #27 (A)	466	166			Λ MC 35819	
Hardrock No. 1 (A)	466	200			Λ MC 35822	35822
Hardrock No. 2 (A)	466	193			Λ MC 35823	35823
Moonlight (A)	466	196			Λ MC 35826	35826-
Black Oak (A)	466	199			Λ MC 35827	
Black Oak No. 2 (A)	466	198			Λ MC 35828	
Black Oak No. 3 (A)	466	197			Λ MC 35829	
Pinto Copper Fraction (A)	466	204			Λ MC 35837	35837
Pinto Copper No.1 (A)	466	210			Λ MC 35838	
Pinto Copper No.2 (A)	466	211			Λ MC 35839	
Pinto Copper No.3 (A)	466	212			Λ MC 35840	
Pinto Copper No.4 (A)	466	213			Λ MC 35841	
Pinto Copper No.5 (A)	466	214			Λ MC 35842	
Pinto Copper No.6 (A)	466	219			Λ MC 35843	
Pinto Copper No.7 (A)	466	222			Λ MC 35844	
Pinto Copper No.8 (A)	466	223			Λ MC 35845	
Pinto Copper No.9 (A)	466	205			Λ MC 35846	
Pinto Copper No.10 (A)	466	206			Λ MC 35847	
Pinto Copper No.11 (A)	466	207			Λ MC 35848	
Pinto Copper No.12 (A)	466	208			Λ MC 35849	
Pinto Copper No.13 (A)	466	209			Λ MC 35850	
Kay 1	262	305	471	40	Λ MC 39092	39092- 39114
Kay 2	262	306	471	41	Λ MC 39093	
Kay 3	262	307	471	42	Λ MC 39094	
Kay 4	262	308	471	43	Λ MC 39095	
Kay 5	262	309	471	44	Λ MC 39096	
Kay 6	262	310	471	45	Λ MC 39097	

(Cont'd)

RECEIVED
B.L.M. AZ STATE OFFICE

JUL 19 9 40 AM '88

Page -2-

Records of Gila County
PHOENIX, ARIZONA

Claim Name	Book Page		Amended Book Page		B.L.M. Serial No.
	Book	Page	Book	Page	
Kay 7	262	311	471	46	Λ MC 39098
Kay 8	262	312	471	47	Λ MC 39099
Kay 9	262	313	471	48	Λ MC 39100
Kay 10	262	314	471	49	Λ MC 39101
Kay 11	262	315	471	50	Λ MC 39102
Kay 12	262	316	471	51	Λ MC 39103
Kay 13	262	317	471	52	Λ MC 39104
Kay 14	262	318	471	53	Λ MC 39105
Kay 15	262	319	471	54	Λ MC 39106
Kay 16	262	320	471	55	Λ MC 39107
Kay 17	262	321	471	56	Λ MC 39108
Kay 18	262	322	471	57	Λ MC 39109
Kay 19	262	323	471	58	Λ MC 39110
Kay 20	262	324	471	59	Λ MC 39111
Kay 21	262	325	471	60	Λ MC 39112
Kay 22	262	326	471	61	Λ MC 39113
Kay 23	262	327	471	62	Λ MC 39114
Kay 50	262	352	471	85	Λ MC 39137
Kay 51	262	353	471	86	Λ MC 39138
Kay 52	262	354	471	87	Λ MC 39139
Kay 53	262	355	471	88	Λ MC 39140
Kay 54	262	356	471	89	Λ MC 39141
Kay 55	262	357	471	90	Λ MC 39142
Kay 56	262	358	471	91	Λ MC 39143
Kay 57	262	359	471	92	Λ MC 39144
Kay 58	262	360	471	93	Λ MC 39145
Kay 81	264	328	471	110	Λ MC 39162
Kay 82	264	329	471	111	Λ MC 39163
Kay 85	262	373	471	113	Λ MC 39165
Kay 86	262	374	471	114	Λ MC 39166
Kay 87	262	375	471	115	Λ MC 39167
Kay 88	262	376	471	116	Λ MC 39168
Kay 89	262	377	471	117	Λ MC 39169
Kay 90	262	378	471	118	Λ MC 39170
Kay 91	262	379	471	119	Λ MC 39171
Kay 92	262	380	471	120	Λ MC 39172
Kay 93	262	381	471	121	Λ MC 39173
Kay 94	262	382	471	122	Λ MC 39174
Kay 95	262	383	471	123	Λ MC 39175
Kay 96	262	384	471	124	Λ MC 39176
Kay 97	262	385	471	125	Λ MC 39177
Kay 98	262	386	471	126	Λ MC 39178
Kay 99	262	387	471	127	Λ MC 39179
Kay 100	262	388	471	128	Λ MC 39180
Kay 101	262	389	471	129	Λ MC 39181

(Cont'd)

39137-
39145
✓

39162,
39163

39165-
39191

✓

✓

Page -3-

Claim Name	Records of Gila County		Amended		B.L.M. Serial No.
	Book	Page	Book	Page	
Kay 102	262	390	471	130	Λ MC 39182
Kay 103	262	391	471	131	Λ MC 39183
Kay 104	262	392	471	132	Λ MC 39184
Kay 108	262	396	471	133	Λ MC 39185
Kay 109	270	267	471	134	Λ MC 39186
Kay 110	270	268	471	135	Λ MC 39187
Kay 111	270	269	471	136	Λ MC 39188
Kay 112	270	270	471	137	Λ MC 39189
Kay 113	270	271	471	138	Λ MC 39190
Kay 114	270	272	471	139	Λ MC 39191
Kay 142	536	11			Λ MC 131768
Kay 143	536	13			Λ MC 131769
			<u>Docket</u>		
Deserter	20	16	24	239	Λ MC 48124
Chief #3	25	79	24	240	Λ MC 48125
Chief #4	25	80	24	241	Λ MC 48126
Chief #5	25	81	24	242	Λ MC 48127
Chief #6	25	82	24	243	Λ MC 48128
CHIEF FRACTION	694	559			Λ MC 265777

✓ 131768,
 131769
 } 48124-
 } 48128
 ✓ Λ MC 265777

 LAND SUBDIVISION LOCATION: Sections 9, 10, 14, 15, 16, 21, 22, 27,
 & 28, Township 1 North, Range 14 East,
 G.&S.R.M., Gila County, Arizona.

RECEIVED
 B.L.M. AZ STATE OFFICE
 JUL 19 9 40 AM '88
 PHOENIX, ARIZONA

Page 4-

<u>Claim Name</u>	<u>Recorded</u>		<u>Amended</u>		<u>B. L. M. Serial No.</u>
	<u>Docket</u>	<u>Page</u>	<u>Docket</u>	<u>Page</u>	
Valley Forge	6	401			Λ MC 48108
Mikado	10	469			Λ MC 48109
South Ridge	150	574			Λ MC 48110
Filler	150	576			Λ MC 48111
Knob	150	577			Λ MC 48112
Petty	150	580			Λ MC 48113
For 1	233	575			Λ MC 48114
Grace	150	579	248	589	Λ MC 48115
K. C.	6	400	248	591	Λ MC 48116
Czar	10	470	248	594	Λ MC 48117
Room-A-Nuf	10	472	248	597	Λ MC 48118
West Ridge	150	575	248	598	Λ MC 48119
Gulley	150	578	248	601	Λ MC 48120
For 3	209	234	248	593	Λ MC 48121

LAND SUBDIVISION LOCATION: Sections 25, 26, 35 & 36, Township 1 North, Range 14 East, G. & S. R. B. M., Gila County, Arizona

RECEIVED
B.L.M. AZ STATE OFFICE
JUL 19 9 40 AM '88
PHOENIX, ARIZONA

Page -5-

<u>Claim Name.</u>	<u>Docket</u>	<u>Page</u>	<u>B.L.M. Serial No.</u>
Rescue Mill	270	576	A MC 48129 — ✓

LAND SUBDIVISION LOCATION: Section 16, Township 1 North,
Range 15 East, G.&S.R.B.M.

RECEIVED
B.L.M. AZ STATE OFFICE
JUL 19 9 40 AM '88
PHOENIX, ARIZONA

✓

Page -6-

52072-52127
~~521127~~

Claim Name	Recorded Gila Co.		Amended Gila Co.		B.L.M. Serial Number
	Docket	Page	Docket	Page	
G.E. 1	214	466	558	577	Λ MC 52072
G.E. 2	214	467	558	580	Λ MC 52073
G.E. 3	214	468	558	583	Λ MC 52074
G.E. 4	214	469	558	586	Λ MC 52075
G.E. 5	214	470	558	589	Λ MC 52076
G.E. 6	214	471	558	592	✓ Λ MC 52077
G.E. 7	214	472	558	595	Λ MC 52078
G.E. 8	214	473	558	598	Λ MC 52079
G.E. 9	214	474	558	601	Λ MC 52080
G.E. 10	214	475	558	604	Λ MC 52081
G.E. 11	214	476			Λ MC 52082
G.E. 12	214	477			Λ MC 52083
G.E. 13	214	478			Λ MC 52084

 LAND SUBDIVISION LOCATION: Sections 17 & 18, Township 1 North,
 Range 15 East, G.&S.R.B.M., Gila
 County, Arizona

RECEIVED
 B.L.M. AZ STATE OFFICE
 JUL 19 9 41 AM '88
 PHOENIX, ARIZONA

RECEIVED
B.L.M. AZ STATE OFFICE

JUL 19 3 1 AM '88

PHOENIX, ARIZONA

Page -7-

Claim Name	Recorded		Amended		B.L.M. Serial No.
	Docket	Page	Docket	Page	
Copper Door No. 1	39	231	261	431	Λ MC 52085
Copper Door No. 2	39	232	261	433	Λ MC 52086
Divide #1	36	521	261	435	Λ MC 52087
Divide #2	36	522	261	437	Λ MC 52088
Divide #3	36	523	261	439	Λ MC 52089
Divide #4	36	524	261	441	Λ MC 52090
Divide #5	36	525	261	443	Λ MC 52091
Divide #6	36	526	261	445	Λ MC 52092
Divide #7	36	527	261	447	Λ MC 52093
Divide #8	36	528	261	449	Λ MC 52094
Divide #9	36	529	261	451	Λ MC 52095
Divide #10	36	530	261	453	Λ MC 52096
Divide #11	36	564	261	455	Λ MC 52097
B.C. 1	212	369			Λ MC 52098
B.C. 2	212	370			Λ MC 52099
B.C. 3	212	371			Λ MC 52100
B.C. 4	212	372			Λ MC 52101
B.C. 5	212	373			Λ MC 52102
Luchilla	22	76	75	164	Λ MC 52103
Luchilla No. 2	18	56	75	163	Λ MC 52104
Luchilla No. 3	48	236	76	307	Λ MC 52105
Luchilla Fraction	38	624	42	167	Λ MC 52106
Raven	22	77	82	150	Λ MC 52107
Manzanita No. 2	17	85	75	162	Λ MC 52108
Manzanita No. 3	18	17	82	148	Λ MC 52109
I.C.	36	548	75	161	Λ MC 52110
I.C. #2	47	438			Λ MC 52111
Gold Coin No. 2	46	470	82	152	Λ MC 52112
Gold Coin No. 4	48	187	82	151	Λ MC 52113
Black Eagle No. 1	48	169	82	149	Λ MC 52114
Gold Bar No. 1	48	446			Λ MC 52115
Gold Bar #2	48	446			Λ MC 52116
Warrior Extenshion No. 1	36	32	268	592	Λ MC 52117
Warrior Extencion No. 7	36	579	268	590	Λ MC 52118

(continued)

Claim Name	Recorded		Amended		B.L.M.
	Docket	Page	Docket	Page	Serial No.
Ralston 1	261	457			Λ MC 52119.
Ralston 2	261	458			Λ MC 52120.
Ralston 3	261	459			Λ MC 52121.
Ralston 4	261	460			Λ MC 52122.
Ralston 5	261	461			✓ Λ MC 52123.
Ralston 6	261	462			Λ MC 52124.
Ralston 7	261	463			Λ MC 52125.
Ralston 8	261	464			Λ MC 52126.
Ralston 9	261	465			Λ MC 52127.
VIEW	449	264	555	804	Λ MC 24349
LAKEVIEW	449	263	555	798	✓ Λ MC 24350
OVERLOOK	449	262	555	801	Λ MC 24351
LAKESIDE	449	261	555	807	Λ MC 24352

LAND SUBDIVISION LOCATION: Sections 13, 14, 23 & 24, Township 1 North, Range 14 East; Section 18, Township 1 North, Range 15 East, G.&S.R.B.M., Gila County, Arizona

RECEIVED
 B.L.M. AZ STATE OFFICE
 JUL 19 9 41 AM '88
 PHOENIX, ARIZONA

Page -9-

Claim Name	Recorded		Amended		B.I.M. Serial Number
	Docket	Page	Docket	Page	
1511551	303	639			Λ MC 52132
1511552	303	640			Λ MC 52133
2211551	303	641			Λ MC 52134
2211552	303	642			Λ MC 52135
2211553	303	643			Λ MC 52136
2211554	303	644			Λ MC 52137
2211555	303	645			Λ MC 52138
2211556	303	646			Λ MC 52139
2211557	303	647			Λ MC 52140
2211558	303	648			Λ MC 52141
2211559	315	978	319	638	Λ MC 52142
22115510	315	979	319	640	Λ MC 52143
22115511	315	980	319	642	Λ MC 52144
2611551	303	668			Λ MC 52164
2611552	303	669			Λ MC 52165
2611553	303	670			Λ MC 52166
2611554	303	671			Λ MC 52167
2611555	303	672			Λ MC 52168
2611556	303	673			Λ MC 52169
2711551	303	674			Λ MC 52170
2711552	303	675			Λ MC 52171
2711553	303	676			Λ MC 52172

52132-
52144 ✓

52164-
52183 ✓

LAND SUBDIVISION LOCATION: Sections 15, 22, 26 & 27, Township 1 North, Range 15 1/2 East, G. & S. R. B. M., Gila County, Arizona

RECEIVED
B.I.M. AZ STATE OFFICE
JUL 19 9 41 AM '88
PHOENIX, ARIZONA

✓

RECEIVED
 B.L.M. AZ STATE OFFICE
 JUL 19 9 41 AM '88
 PHOENIX, ARIZONA

DOCKET 739 PAGE 646

Page -10-

Claim Name	Recorded Gila Co.		Amended Gila Co.		B.L.M. Serial Number
	Docket	Page	Docket	Page	
Hoopes #3	2	232	295	546	A MC 52173
Hoopes #4	2	233	295	548	A MC 52174
Hoopes #5	2	234	295	550	A MC 52175
Hoopes #6	2	235	295	552	A MC 52176
Pink Limestone #1	170	534	295	537	A MC 52177
Pink Limestone #2	170	535	295	539	A MC 52178
Pink Limestone 3	295	541			A MC 52179
Pink Limestone 4	295	542			A MC 52180
Pink Limestone 5	295	543			A MC 52181
Pink Limestone 6	295	544			A MC 52182
Pink Limestone 7	295	545			A MC 52183
MgO #1	170	532			A MC 52259
MgO #2	170	533			A MC 52260
MgO 3	295	554			A MC 52261
MgO 4	295	555			A MC 52262
MgO 5	314	487			A MC 52263
Hoopes Placer #2	190	347			A MC 52264

LAND SUBDIVISION LOCATION: Sections 31 & 32, Township 2 North,
 Range 15 East; Section 5, Township 1
 North, Range 15 East, G.&S.R.B.M.,
 Gila County, Arizona

RECEIVED
B.L.M. AZ STATE OFFICE

JUL 19 9 41 AM '88

Page -11-

PHOENIX, ARIZONA.

52184-52199

Claim Name	Recorded		Amended		B.L.M. Serial No.
	Docket	Page	Docket	Page	
Concho No. 3	35	172	211	71	Λ MC 52184
Concho No. 4	35	173	211	73	Λ MC 52185
CEDERS	41	587	196	87	Λ MC 52186
First Chance	43	393			Λ MC 52187
Bluebird	46	580			Λ MC 52188
Sunshine	48	8			Λ MC 52189
Busy Bee	48	287	211	75	Λ MC 52190
Roscoe #1	69	74			Λ MC 52191
Roscoe #3	69	76			Λ MC 52192
Roscoe #5	69	78			Λ MC 52193
Roscoe #9	69	425			Λ MC 52194
Clay No. 3	176	103	198	18	Λ MC 52195
Clay No. 4	176	104			Λ MC 52196
Clay No. 5	176	105	299	163	Λ MC 52197
Clay No. 6	201	571			Λ MC 52198
Clay No. 7	201	572			Λ MC 52199
Clay 10	205	358			Λ MC 52202
Clay 11	205	359			Λ MC 52203
Clay 12	205	360			Λ MC 52204
Clay 13	205	613			Λ MC 52205
Clay 14	205	614			Λ MC 52206
Clay 15	205	615			Λ MC 52207
Clay 16	205	616	299	165	Λ MC 52208
Clay 17	205	617			Λ MC 52209
Clay 18	205	618			Λ MC 52210
Jeanne	190	1			Λ MC 52211
Milly	192	286			Λ MC 52212
Ilene	192	287			Λ MC 52213
Mary Ann	192	288			Λ MC 52214
Robby	192	289			Λ MC 52215
Judy	192	290			Λ MC 52216
Janet	192	291			Λ MC 52217
The Omit Fractions	196	123	211	657	Λ MC 52218
F.C.F.	198	557			Λ MC 52219
Roscoe 10	207	85			Λ MC 52220
Roscoe 11	205	355			Λ MC 52221
Roscoe 12	205	356			Λ MC 52222

52202-
52242

(continued)

✓

Page -12-

Claim Name	Recorded		Amended		B.L.M. Serial No.
	Docket	Page	Docket	Page	
Roscoe 13	205	357			A MC 52223
Roscoe 14	206	455	208	201	A MC 52224
Roscoe 16	206	520			A MC 52225
Boscoe 1	207	76			A MC 52226
Boscoe 2	207	77			A MC 52227
Boscoe 3	205	351	207	78	A MC 52228
Boscoe 4	207	79			A MC 52229
Boscoe 5	205	353			A MC 52230
Boscoe 6	207	80			A MC 52231
Boscoe 7	207	81			A MC 52232
Boscoe 8	207	82			A MC 52233
Boscoe 9	207	83			A MC 52234
Boscoe 10	207	84	208	200	A MC 52235
Boscoe 24	207	106			A MC 52236
Boscoe 25	208	202			A MC 52237
Robby Annex	207	86			A MC 52238
Sunshine Annex	207	87			A MC 52239
Hilly Annex	207	88			A MC 52240
Lady Bird Vista 1	224	450			A MC 52241
Standard No. 15	227	483			A MC 52242
Bill Shaft No. 3	37	562	76	60	A MC 52246
Bill Shaft No. 4	37	563	76	61	A MC 52247
Bill Shaft No. 5	37	564	76	62	A MC 52248
Blue Bird	4	131	76	66	A MC 52254
Crow No. 3	48	347	76	69	A MC 52257
Crow No. 4	48	348	76	70	A MC 52258

LAND SUBDIVISION LOCATION: Sections 33, 34 & 35, Township 1 North, Range 14 East; Sections 1, 3 & 4, Township 1 South, Range 14 East, G.&S.R.B.M., Gila County, Arizona

RECEIVED
B.L.M. AZ STATE OFFICE
JUL 19 5 41 AM '88
PHOENIX, ARIZONA

✓

RECEIVED
B.L.M. AZ STATE OFFICE

JUL 19 9 41 AM '88

PHOENIX, ARIZONA

Page -13-

52265-52392

Claim Name	County	Recorded				B.L.M. Serial No.
		Original		Amended		
		Book	Page	Book	Page	
Tip Top	Pinal	45	142	648	830	A MC 52265
Tip Top #1	Pinal	46	275			A MC 52266
Tip Top 2	Pinal	45	144	648	831	A MC 52267
Tip Top 3	Pinal	45	145	648	832	A MC 52268
Tip Top #4	Pinal	46	301			A MC 52269
Eder #10	Pinal	569	819			A MC 52270
Eder #11	Pinal	569	820			A MC 52271
Eder #12	Pinal	569	821			A MC 52272
Eder #13	Pinal	569	818			A MC 52273
Eder 14	Pinal	645	51			A MC 52274
	Gila	308	309			
Eder 15	Pinal	645	52			A MC 52275
	Gila	308	310			
Eder 16	Pinal	645	53	721	95	A MC 52276
	Gila	308	311	348	10	
Eder 17	Pinal	645	54	721	96	A MC 52277
	Gila	308	312	348	9	
Eder 18	Pinal	710	228			A MC 52278
	Gila	308	313			
Eder 19	Pinal	710	229	721	715	A MC 52279
	Gila	308	314	348	275	
Eder 22	Pinal	645	56			A MC 52280
	Gila	308	317			
Eder #23	Pinal	691	416			A MC 52281
Eder 27	Pinal	720	440			A MC 52282
Eder 31	Pinal	710	923			A MC 52283
Eder 32	Pinal	710	924			A MC 52284
Eder 34	Pinal	710	926			A MC 52285
Eder 35	Pinal	710	927			A MC 52286
Eder 36	Pinal	710	928			A MC 52287
Eder 38	Pinal	710	930			A MC 52288
Eder 39	Pinal	710	931			A MC 52289
Eder 40	Pinal	710	932			A MC 52290
Eder 42	Pinal	710	934			A MC 52291
Eder 43	Pinal	710	935			A MC 52292
Eder 44	Pinal	710	936			A MC 52293

(continued)

Claim Name	County	Recorded				B.L.M. Serial No.
		Original		Amended		
		Book	Page	Book	Page	
Eder 45	Pinal	710	937			A MC 52294
Eder 46	Pinal	710	938			A MC 52295
Eder 47	Pinal	710	939			A MC 52296
Eder 48	Pinal	710	940	721	97	A MC 52297
Eder 49	Pinal	710	941			A MC 52298
Eder 50	Pinal	710	942			A MC 52299
Eder 51	Pinal	710	943			A MC 52300
Eder 52	Pinal	710	944			A MC 52301
Eder 53	Pinal	710	945			A MC 52302
Eder 54	Pinal	710	946			A MC 52303
	Gila	341	802			
Eder 55	Pinal	710	947			A MC 52304
	Gila	341	803			
Eder 56	Pinal	710	948			A MC 52305
	Gila	341	804			
Eder 57	Pinal	710	949	721	98	A MC 52306
	Gila	341	805	348	8	
Eder 59	Pinal	710	951			A MC 52307
	Gila	341	807			
Eder 62	Pinal	721	716			A MC 52308
Eder 63	Pinal	721	717			A MC 52309
	Gila	348	276			
Eder 64	Pinal	721	718			A MC 52310
	Gila	348	277			
Eder 65	Pinal	721	719			A MC 52311
	Gila	348	278			
Eder 66	Pinal	721	720			A MC 52312
	Gila	348	279			
Eder 67	Pinal	721	721			A MC 52313
	Gila	348	280			
Eder 68	Pinal	721	722			A MC 52314
	Gila	348	281			
Eder 69	Pinal	721	723			A MC 52315
	Gila	348	282			
Eder 70	Gila	348	283			A MC 52316
Ghost 16	Pinal	497	450			A MC 52317
Ghost 27	Pinal	387	137			A MC 52318
Ghost 28	Pinal	387	138			A MC 52319
Ghost 29	Pinal	387	139			A MC 52320
Ghost 30	Pinal	387	140			A MC 52321
Ghost 31	Pinal	387	141			A MC 52322
Ghost 32	Pinal	497	451			A MC 52323
Ghost 33	Pinal	387	142			A MC 52324
Ghost 34	Pinal	387	143			A MC 52325
Ghost 38	Pinal	497	452			A MC 52326
Ghost 40	Pinal	497	453			A MC 52327

PHOENIX, ARIZONA

JUL 19 9 41 AM '88

(continued)

RECEIVED
B.L.M. AZ STATE OFFICE

Claim Name	County	Recorded		Serial No.
		Original Book	Amended Page	
Ghost 42	Pinal	497	454	A MC 52328
Ghost 48	Pinal	497	455	A MC 52329
Ghost 50	Pinal	497	456	A MC 52330
Ghost 61	Pinal	387	165	A MC 52331
Ghost 62	Pinal	387	166	A MC 52332
Ghost 63	Pinal	387	167	A MC 52333
Ghost 64	Pinal	387	168	A MC 52334
Ghost 65	Pinal	387	169	A MC 52335
Ghost 66	Pinal	387	170	A MC 52336
Ghost 90	Pinal	497	457	A MC 52337
Ghost 91	Pinal	497	458	A MC 52338
Ghost 92	Pinal	497	459	A MC 52339
Ghost 93	Pinal	387	194	A MC 52340
Ghost 94	Pinal	569	798	A MC 52341
Ghost 95	Pinal	387	195	A MC 52342
Ghost 96	Pinal	569	799	A MC 52343
Ghost 97	Pinal	387	196	A MC 52344
Ghost 98	Pinal	569	800	A MC 52345
Ghost 99	Pinal	387	197	A MC 52346
Ghost 100	Pinal	569	801	A MC 52347
Ghost 101	Pinal	387	198	A MC 52348
Ghost 102	Pinal	569	802	A MC 52349
Ghost 104	Pinal	569	803	A MC 52350
Ghost 106	Pinal	569	804	A MC 52351
Ghost 108	Pinal	569	805	A MC 52352
Ghost 110	Pinal	569	806	A MC 52353
Ghost 112	Pinal	569	807	A MC 52354
Ghost 114	Pinal	569	808	A MC 52355
Ghost 116	Pinal	569	809	A MC 52356
Ghost 118	Pinal	569	810	A MC 52357
Ghost 121	Pinal	569	811	A MC 52358
Ghost 122	Pinal	569	812	A MC 52359
Ghost 123	Pinal	569	813	A MC 52360
Ghost 124	Pinal	569	814	A MC 52361
Ghost 125	Pinal	569	815	A MC 52362
Ghost 126	Pinal	569	816	A MC 52363
Ghost 127	Pinal	569	817	A MC 52364
Ghost 131	Pinal	429	515	A MC 52365
Ghost 132	Pinal	429	516	A MC 52366
Ghost 133	Pinal	429	517	A MC 52367
Ghost 134	Pinal	429	518	A MC 52368
Ghost 135	Pinal	420	519	A MC 52369
Ghost 136	Pinal	429	520	A MC 52370
Ghost 137	Pinal	429	521	A MC 52371
Ghost 140	Pinal	387	209	A MC 52372
Ghost 141	Pinal	387	209	A MC 52373

(continued)

RECEIVED
 B.L.M. AZ STATE OFFICE
 JUL 19 9 41 AM '88
 PHOENIX, ARIZONA

Claim Name	County	Recorded				Serial No.
		Original		Amended		
		Book	Page	Book	Page	
Ghost 142	Pinal	387	211			A MC 52374
Ghost 143	Pinal	387	212			A MC 52375
Ghost 144	Pinal	387	213			A MC 52376
Rim Rock	Pinal	648	821			A MC 52377
	Gila	29	282			
Rim Rock 1	Pinal	648	822			A MC 52378
	Gila	36	230			
Rim Rock 2	Pinal	648	823			A MC 52379
	Gila	36	231			
Rim Rock 3	Pinal	648	824			A MC 52380
	Gila	36	370			
Rim Rock 4	Pinal	716	575			A MC 52381
	Gila	37	179			
Rim Rock 15	Pinal	46	304	721	93	A MC 52382
Annex 15	Pinal	46	305	721	92	A MC 52383
Annex 6	Pinal	46	306	648	818	A MC 52384
Annex 7	Pinal	46	306	721	94	A MC 52385
Cap 130	Pinal	46	311			A MC 52386
Cap 121	Pinal	46	311			A MC 52387
"Moon Rise"	Gila	6	401			A MC 52388
Promoter	Gila	44	5	348	7	A MC 52389
Stars and Stripes	Gila	7	466	308	307	A MC 52390
Providence	Gila	40	444	309	649	A MC 52391
Sixty Four Extension	Pinal	716	573			A MC 52392
	Gila	22	356			
Eder 71	Gila	726	416			A MC 279919
Eder 72	Gila	726	419			A MC 279920
Eder 73	Gila	726	422			A MC 279921
	Pinal	1497	441			
Eder 74	Pinal	1497	443			A MC 279922
Eder 75	Pinal	1497	445			A MC 279923
Eder 76	Pinal	1497	447			A MC 279924

LAND SUBDIVISION LOCATION: Secs. 25, 26, 34, 35, & 36, T.1N., R.13E.; Secs. 1, 2, 11, & 12, T.1S., R.13E., G.&S.R.B.M., Gila and Pinal Counties, Arizona

279919-
 ✓ 279924

RECEIVED
 B.L.M. AZ STATE OFFICE
 JUL 19 9 41 AM '88
 PHOENIX, ARIZONA

Claim Name	B.L.M. Serial No.	Book/Page	Date Amended	Book/Page
IMI #1	A MC 201200	1169/940	201200 — 201212	
IMI #2	A MC 201201	1169/942		
IMI #3	A MC 201202	1172/327		
IMI #4	A MC 201203	1172/329		
IMI #5	A MC 201204	1172/331		
IMI #6	A MC 201205	1172/333		
IMI #7	A MC 201206	1172/335		
IMI #8	A MC 201207	1172/337		
IMI #9	A MC 201208	1172/339		
IMI #10	A MC 201209	1172/341		
IMI #11	A MC 201210	1172/343		
IMI #12	A MC 201211	1172/345		
IMI-13	A MC 201212	1172/347		

LAND SUBDIVISION LOCATION: Sections 15, 16, 21, & 22, Township 2 South, Range 11 East, G.&S.R.B.&M., Pinal County, Arizona

RECEIVED
B.L.M. AZ STATE OFFICE
JUL 19 9 41 AM '88
PHOENIX, ARIZONA

NOTICE!!

These documents have been scanned!

Do not place un-scanned documents beneath this notice!

Do not remove this notice from this file!

GPO Jacket No. 560-102
Print Order 61549
Rise Business Services, LLC
Job=AZ15 9/17/2019



Box Number= AZ15258



Claim Begin-End: AMC052072-AMC052392

4 Annual Filings



AZ15258-8

AMC052072-AMC052072

52072

UNITED STATES
DEPARTMENT OF THE INTERIOR
BUREAU OF LAND MANAGEMENT
**MAINTENANCE FEE PAYMENT FORM
FOR PLACER MINING CLAIMS**

Remitter Name: Freeport-McMoRan Miami Inc.
Mailing Address: 333 North Central Avenue
City, State, Zip: Phoenix, AZ 85004
 Check here if this is a change of address.

FOR COUNTY RECORDER'S USE

No. of claims 1
Total due BLM \$ 495.00

- The maintenance fee may be paid by cash, check, money order, Bureau of Land Management (BLM) Declining Deposit Account, or credit card (VISA, American Express, Discover, or MasterCard). Payments must be remitted to the BLM State Office where your claim or site is recorded and received on or before September 1. If the payment is mailed, the envelope must be postmarked by a bona fide delivery service on or before September 1 and received at the proper BLM State Office within 15 calendar days after the due date. Payments may also be made by telephone using a credit card. A complete listing of BLM State Offices with their addresses and phone numbers can be found at <http://www.blm.gov>.
- The maintenance fee for the following claim(s) applies to the assessment year 2020.

CLAIM NAME	BLM SERIAL NO.	ACRES IN CLAIM	PAYMENT DUE TO THE BLM (See Instructions on Page 2)
Hoope's Placer No. 2	AMC 52264	70	\$495.00

RECEIVED
STATE OFFICE
2019 AUG -7 P 3:06
PHOENIX, ARIZONA

Use a separate sheet for additional claim names, serial numbers, and claimant names and addresses.

4526754

(Continued on page 2)

ENTERED
AUG 08 2019
BY: [Signature]

DEPARTMENT OF THE INTERIOR
BUREAU OF LAND MANAGEMENT
MINING CLAIMS
(MASS) Serial Register Page

Run Date/Time: 7/19/2019 8:55 AM

Page 1 Of 2

01 10-21-1976;090STAT0090;43USC1744

Total Acres

Serial Number

Case Type 384201: PLACER CLAIM

70

AMC52264

Claim Name: HOOPES PLACER NO 2

Case Disposition: ACTIVE

Lead File Number

Required Maintenance Fee: \$660.00 - \$165 = \$495.⁰⁰

AMC52072

Name & Address

Interest Relationship

FREEMPORT MCMORAN MIAMI INC
333 N CENTRAL AVE

PHOENIX, AZ 85004-2121

CLAIMANT

County / State

District

GILA COUNTY, AZ

GILA DO

Mer Twp Rng Sec

Subdivision

14 0020N 0150E 031

NE NW SW SE

Act Date	Code	Action Text	Action Remarks	Receipt Number
----------	------	-------------	----------------	----------------

05/06/1966	403	LOCATION DATE		
08/06/1979	395	RECORDATION NOTICE RECD		
08/09/2018	782	MAINTENANCE FEE PAYMENT	2019;\$620	4231062
08/04/2017	782	MAINTENANCE FEE PAYMENT	2018;\$620	3921389
08/08/2016	782	MAINTENANCE FEE PAYMENT	2017;\$620	3623521
08/07/2015	782	MAINTENANCE FEE PAYMENT	2016;\$620	3361323
08/07/2014	782	MAINTENANCE FEE PAYMENT	2015;\$620	3095377
08/07/2013	682	MAINTENANCE FEE/\$140	2014;\$560	2849537
11/01/2012	685	ADDL MAINTENANCE FEE	2013;\$420	2683126
08/09/2012	682	MAINTENANCE FEE/\$140	2013;\$140	2626834
08/10/2011	682	MAINTENANCE FEE/\$140	2012	2401692
08/11/2010	682	MAINTENANCE FEE/\$140	2011	2188260
08/06/2009	682	MAINTENANCE FEE/\$140	2010	1971916
08/05/2008	582	MAINTENANCE FEE/\$125	2009	1754693
08/09/2007	582	MAINTENANCE FEE/\$125	2008	1539795
08/07/2006	582	MAINTENANCE FEE/\$125	2007	1329242
08/08/2005	582	MAINTENANCE FEE/\$125	2006	1124054
08/10/2004	582	MAINTENANCE FEE/\$125	2005	925580
08/08/2003	482	MAINTENANCE FEE/\$100	2004	726285
07/16/2002	482	MAINTENANCE FEE/\$100	2003	523635
08/01/2001	482	MAINTENANCE FEE/\$100	2002	347743
08/02/2000	482	MAINTENANCE FEE/\$100	2001	162253
08/02/1999	482	MAINTENANCE FEE/\$100	2000	
08/05/1998	482	MAINTENANCE FEE/\$100	1999	
08/11/1997	482	MAINTENANCE FEE/\$100	1998	
08/14/1996	482	MAINTENANCE FEE/\$100	1997	
08/14/1995	482	MAINTENANCE FEE/\$100	1996	
08/25/1994	482	MAINTENANCE FEE/\$100	1995	

RECEIVED
STATE OFFICE

* 20-acre base amount
of \$165 Maintenance included
on mass payment

DEPARTMENT OF THE INTERIOR
 BUREAU OF LAND MANAGEMENT
 MINING CLAIMS

(MASS) Serial Register Page

Run Date/Time: 7/19/2019 8:55 AM

Page 2 Of 2

08/18/1993	482	MAINTENANCE FEE/\$100	1994	
08/18/1993	482	MAINTENANCE FEE/\$100	1993;RECEIPT 1900971	
12/04/1992	480	EVID OF ASSMT FILED	1992	
12/27/2012	488	ASSMT DOC RECEIVED	481;2012	2714863
09/17/2010	396	TRF OF INTEREST FILED	PHELPS DODGE MIAMI IN	2217889
09/17/2010	396	TRF OF INTEREST FILED	CYPRUS MIAMI MINING C	2217889
08/02/1999	113	ADDITIONAL INFO RECEIVED	RECEIPT 2480562	
08/05/1998	113	ADDITIONAL INFO RECEIVED	RECEIPT 2389187	
08/11/1997	113	ADDITIONAL INFO RECEIVED	RECEIPT 2315242	
08/15/1996	113	ADDITIONAL INFO RECEIVED	RECEIPT 2228583	
08/14/1995	113	ADDITIONAL INFO RECEIVED	RECEIPT 2147525	
08/25/1994	113	ADDITIONAL INFO RECEIVED	RECEIPT 2024583	
08/19/1988	669	LAND STATUS CHECKED		
07/19/1988	396	TRF OF INTEREST FILED	INSPIRATION CONSOLID	
08/06/1979	500	MAP IN LEAD FILE	52072	
08/06/1979	501	ACCT ADV IN LEAD FILE	52072	
05/10/1966	404	COUNTY RECORDATION	0;190;347	

Line Nr

Remarks

RECEIVED
 STATE OFFICE
 2019 AUG -7 P 3:07
 PHOENIX, ARIZONA

United States Department of the Interior
Bureau of Land Management
 DIV OF LANDS, MINRLS & ENERGY
 ONE N CENTRAL AVE
 PHOENIX, AZ 85004 -4427
 Phone: 602-417-9200

Receipt	
No:	4526756

Transaction #: 4647499
Date of Transaction: 08/07/2019
CUSTOMER:
FREEPORT MCMORAN INC 333 N CENTRAL AVE PHOENIX, AZ 85004-2121 US

LINE #	QTY	DESCRIPTION	REMARKS	UNIT PRICE	TOTAL
1	1.00	LOCATABLE MINERALS / MINING CLAIMS- NOT NEW-UNADJUD, ONE AUTH NO. ONLY / MINING CLAIM MONEY RECEIVED CASES: AMC52264/\$495.00	MAINT 2020	- n/a -	495.00
TOTAL:					\$495.00

PAYMENT INFORMATION			
1	AMOUNT:	495.00	POSTMARKED: N/A
	TYPE:	CHECK	RECEIVED: 08/07/2019
	CHECK NO:	0000924842	
	NAME:	FREEPORT MCMORAN INC 333 N CENTRAL AVE PHOENIX AZ 85004-2121 US	

REMARKS

This receipt was generated by the automated BLM Collections and Billing System and is a paper representation of a portion of the official electronic record contained therein.

\$495 earned manually 8/21/19 WJ

UNITED STATES
DEPARTMENT OF THE INTERIOR
BUREAU OF LAND MANAGEMENT
**MAINTENANCE FEE PAYMENT FORM
FOR PLACER MINING CLAIMS**

52072
265777 35792
293003 39092
299053 48023

Remitter Name: Freeport-McMoRan Miami, Inc.
Mailing Address: 333 North Central Avenue
City, State, Zip: Phoenix, AZ 85004

Check here if this is a change of address.

327648 303011 49212
330826 308180 50970
333428 309608 97784
406829 312258 131760
428342
FOR COUNTY RECORDER'S USE

No. of claims 1
Total due BLM \$ 465.00

- The maintenance fee may be paid by cash, check, money order, Bureau of Land Management (BLM) Declining Deposit Account, or credit card (VISA, American Express, Discover, or MasterCard). Payments must be remitted to the BLM State Office where your claim or site is recorded and received on or before September 1. If the payment is mailed, the envelope must be postmarked by a bona fide delivery service on or before September 1 and received at the proper BLM State Office within 15 calendar days after the due date. Payments may also be made by telephone using a credit card. A complete listing of BLM State Offices with their addresses and phone numbers can be found at <http://www.blm.gov>.
- The maintenance fee for the following claim(s) applies to the assessment year 2019.

CLAIM NAME	BLM SERIAL NO.	ACRES IN CLAIM	PAYMENT DUE TO THE BLM (See Instructions on Page 2)
Hoope's Placer No. 2	AMC 52264 ←	70	\$465.00

RECEIVED
BLM AZ STATE OFFICE
2018 AUG -9 A 11:29
PHOENIX, ARIZONA

Use a separate sheet for additional claim names, serial numbers, and claimant names and addresses.

(Continued on page 2)
NO. OF CLAIMS 557
AMOUNT \$86645
RECEIPT NO. 4231062
INIT. ESG
** BLM-ASO**

ENTERED
AUG 13 2018
BY: RAM

(26)

INSTRUCTIONS

1. This is an optional form that may be used to satisfy the requirements for the Bureau of Land Management (BLM) under the provisions of 43 U.S.C. §1744 and 30 U.S.C. §28f and the regulations thereunder (43 CFR part 3834). Since local and State laws may vary, you should contact your local and State agencies where the claims are located to ensure all applicable laws and requirements are satisfied.
2. This form should be used to pay the maintenance fee for placer mining claims only. To pay the maintenance fee for lode mining claims, mill sites or tunnel sites, use Form 3830-5.
3. Complete the section for the number of claims and the amount being remitted to the BLM.
4. Enter the year in paragraph 2 for the applicable assessment year.
5. List all mining claim names and the BLM serial number associated to the claim if the BLM has notified you what the serial number is. Every attempt should be made to include the current BLM serial number for each claim listed. List the acreage for each claim and the amount due based on the acreage. See the chart below for amounts due.
6. The maintenance fee for placer mining claims is paid for every 20 acres of the claim **or portion thereof**. When making a maintenance fee payment for your placer claim, you should make your payment in accordance with the following chart:

Number of acres in the claim	Maintenance Fee Payment Due Per Claim
< = 20 acres	\$155
> 20 acres but < = 40 acres	\$310
> 40 acres but < = 60 acres	\$465
> 60 acres but < = 80 acres	\$620
> 80 acres but < = 100 acres	\$775
> 100 acres but < = 120 acres	\$930
> 120 acres but < = 140 acres	\$1,085
> 140 acres but < = 160 acres	\$1,240
> 160 acres	Contact the BLM

Legend: > means greater than; < means less than; = means equal to

7. The name and current mailing addresses of the person paying the maintenance fee(s) should be listed at the top of the form. If this is a change of address for a claimant, that should also be noted.
8. If needed, an additional sheet can be used to continue listing claim names, BLM serial numbers, acres in claim, payment due or the name and current mailing address of additional claimants.
9. If paying by credit card, you must complete the following credit card information on page 4: (a) exact name on the face of the credit card; (b) amount paid; (c) type of card; (d) credit card number; (e) expiration date of the card; and (f) telephone number. You must also sign page 4 to show authorization to charge the credit card.

NOTICES

THE PRIVACY ACT and 43 CFR 2.48(d) require that you be furnished with the following information in connection with the information requested by this form.

AUTHORITY: 30 U.S.C. 28f and 43 CFR part 3834 permit collection of the information requested by this form.

PRINCIPAL PURPOSE: The BLM will use the information you provide to record the annual maintenance fee payment for the claims listed and to verify that payment has been made in accordance with 30 U.S.C. 28f and 43 CFR part 3834.

ROUTINE USES: The BLM will only disclose this information in accordance with the provisions at 43 CFR 2.56(b) and (c).

EFFECT OF NOT PROVIDING INFORMATION: Disclosure of the requested information is required by 30 U.S.C. 28f and 43 CFR part 3834 for claimants paying the annual maintenance fee. The use of this specific form when paying the maintenance fee is optional. However, when paying the maintenance fee, it is the requested information on this form that is required to be submitted along with the fee. Failure to submit all the required information will delay the BLM's processing of the information and may preclude the BLM's acceptance of the maintenance fee payment, which may result in forfeiture of the mining claim(s) by the claimant.

RECEIVED
BLM AZ STATE OFFICE
PHOENIX, ARIZONA
2010 AUG - 9 A 11: 29

DEPARTMENT OF THE INTERIOR
BUREAU OF LAND MANAGEMENT
MINING CLAIMS

Run Date/Time: 8/1/2018 12:50 PM

(MASS) Serial Register Page

Page 1 Of 2

01 10-21-1976;090STAT0090;43USC1744

Total Acres

Serial Number

Case Type 384201: PLACER CLAIM

70

AMC52264

Claim Name: HOOPES PLACER NO 2

Case Disposition: ACTIVE

Lead File Number

Required Maintenance Fee: \$620.00 - \$155 = \$465.⁰⁰

AMC52072

Name & Address

Interest Relationship

FREEPORT MCMORAN MIAMI INC

CLAIMANT

333 N CENTRAL AVE

PHOENIX, AZ 85004-2121

County / State

District

GILA

COUNTY, AZ

GILA DO

Mer Twp Rng Sec

Subdivision

14 0020N 0150E 031

NE NW SW SE

Act Date	Code	Action Text	Action Remarks	Receipt Number
05/06/1966	403	LOCATION DATE		
08/06/1979	395	RECORDATION NOTICE RECD		
08/04/2017	782	MAINTENANCE FEE PAYMENT	2018;\$620	392138
08/08/2016	782	MAINTENANCE FEE PAYMENT	2017;\$620	362352
08/07/2015	782	MAINTENANCE FEE PAYMENT	2016;\$620	336132
08/07/2014	782	MAINTENANCE FEE PAYMENT	2015;\$620	309537
08/07/2013	682	MAINTENANCE FEE/\$140	2014;\$560	284953
11/01/2012	685	ADDL MAINTENANCE FEE	2013;\$420	268312
08/09/2012	682	MAINTENANCE FEE/\$140	2013;\$140	2626834
08/10/2011	682	MAINTENANCE FEE/\$140	2012	2401692
08/11/2010	682	MAINTENANCE FEE/\$140	2011	2188260
08/06/2009	682	MAINTENANCE FEE/\$140	2010	1971916
08/05/2008	582	MAINTENANCE FEE/\$125	2009	1754693
08/09/2007	582	MAINTENANCE FEE/\$125	2008	1539795
08/07/2006	582	MAINTENANCE FEE/\$125	2007	1329242
08/08/2005	582	MAINTENANCE FEE/\$125	2006	1124054
08/10/2004	582	MAINTENANCE FEE/\$125	2005	925580
08/08/2003	482	MAINTENANCE FEE/\$100	2004	726285
07/16/2002	482	MAINTENANCE FEE/\$100	2003	523635
08/01/2001	482	MAINTENANCE FEE/\$100	2002	347743
08/02/2000	482	MAINTENANCE FEE/\$100	2001	162253
08/02/1999	482	MAINTENANCE FEE/\$100	2000	
08/05/1998	482	MAINTENANCE FEE/\$100	1999	
08/11/1997	482	MAINTENANCE FEE/\$100	1998	
08/14/1996	482	MAINTENANCE FEE/\$100	1997	
08/14/1995	482	MAINTENANCE FEE/\$100	1996	
08/25/1994	482	MAINTENANCE FEE/\$100	1995	
08/18/1993	482	MAINTENANCE FEE/\$100	1994	

RECEIVED
 BLM AZ STATE OFFICE
 PHOENIX, ARIZONA
 2018 AUG -9 A 11:29

* 20-acre base amount of \$155 Maintenance included on Mass payment.

DEPARTMENT OF THE INTERIOR
 BUREAU OF LAND MANAGEMENT
 MINING CLAIMS

(MASS) Serial Register Page

Run Date/Time: 8/1/2018 12:50 PM

Page 2 Of 2

08/18/1993	482	MAINTENANCE FEE/\$100	1993;RECEIPT 1900971	
12/04/1992	480	EVID OF ASSMT FILED	1992	
12/27/2012	488	ASSMT DOC RECEIVED	481;2012	2714863
09/17/2010	396	TRF OF INTEREST FILED	PHELPS DODGE MIAMI IN	2217889
09/17/2010	396	TRF OF INTEREST FILED	CYPRUS MIAMI MINING C	2217889
08/02/1999	113	ADDITIONAL INFO RECEIVED	RECEIPT 2480562	
08/05/1998	113	ADDITIONAL INFO RECEIVED	RECEIPT 2389187	
08/11/1997	113	ADDITIONAL INFO RECEIVED	RECEIPT 2315242	
08/15/1996	113	ADDITIONAL INFO RECEIVED	RECEIPT 2228583	
08/14/1995	113	ADDITIONAL INFO RECEIVED	RECEIPT 2147525	
08/25/1994	113	ADDITIONAL INFO RECEIVED	RECEIPT 2024583	
08/19/1988	669	LAND STATUS CHECKED		
07/19/1988	396	TRF OF INTEREST FILED	INSPIRATION CONSOLID	
08/06/1979	500	MAP IN LEAD FILE	52072	
08/06/1979	501	ACCT ADV IN LEAD FILE	52072	
05/10/1966	404	COUNTY RECORDATION	0;190;347	

Line Nr

Remarks

RECEIVED
 BLM AZ STATE OFFICE
 2010 AUG -9 A 11: 29
 PHOENIX, ARIZONA

August 1, 2018

After recording, return to:
Freeport-McMoRan Inc.
Attn: C. Loder
333 North Central Avenue
Phoenix, AZ 85004

Bureau of Land Management
Department of the Interior
One N. Central Avenue
Phoenix, AZ 85004


2018

**NOTICE OF INTENT TO HOLD MINING CLAIMS AND PAYMENT OF BLM
MAINTENANCE FEE**

Re: Payment of Annual Claim Maintenance Fee

Dear Sir or Madam:

This will serve as notice that Freeport-McMoRan Miami, Inc., whose address for purpose of this filing is Land and Water Department, 333 North Central Ave., Phoenix, Arizona 85004, intends to hold the mining claims and/or mill sites described on Exhibit A attached hereto for the assessment year ending at 12 o'clock, noon, on September 1, 2019 by payment of the annual maintenance fee of \$155 per claim or site. Payment of such amount is made herewith for such assessment year for each of the claims and sites, the name, and BLM serial number with the book and page or index number of recording of the location notice in the official records of Gila County, Arizona, of which, is set forth on Exhibit A attached hereto and by this reference incorporated herein.



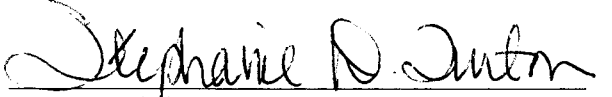
Carolyn Loder for
Freeport-McMoRan Miami, Inc.

State of Arizona)
) ss.
County of Maricopa)

RECEIVED
D M AZ STATE OFFICE
2018 AUG - 9 A 11: 33
PHOENIX, ARIZONA

The foregoing instrument was acknowledged before me on August 1st, 2018, by Carolyn Loder, on behalf of Freeport-McMoRan Miami, Inc.
(Seal)





Notary Public
My commission expires: 11-18-2019

EXHIBIT A

County: Gila

State: AZ

BLM Serial #	Claim Name	Original Recording		Amended Recording		Location
		Recording #	Page #	Recording #	Page #	
AMC 035795 7	QUARTZ SITE NO. 4 (A)	466	188			SEC21-T01N-R14E
AMC 035796	QUARTZ SITE NO. 5 (A)	466	187			SEC21-T01N-R14E
AMC 035797	QUARTZ SITE NO. 6 (A)	466	186			SEC21-T01N-R14E
AMC 035798	QUARTZ SITE NO. 7 (A)	466	185			SEC21-T01N-R14E
AMC 035799 J	QUARTZ SITE NO. 8 (A)	466	184			SEC21-T01N-R14E
AMC 035802 7	QUARTZ SITE NO. 11 (A)	466	181			SEC21-T01N-R14E
AMC 035803	QUARTZ SITE NO. 12 (A)	466	180			SEC21-T01N-R14E
AMC 035804	QUARTZ SITE NO. 13 (A)	466	179			SEC21-T01N-R14E
AMC 035805 J	QUARTZ SITE NO. 14 (A)	466	178			SEC21-T01N-R14E
AMC 035817 7	QUARTZ SITE #25 (A)	466	220			SEC22-T01N-R14E
AMC 035818	QUARTZ SITE #26 (A)	466	221			SEC22-T01N-R14E
AMC 035819 J	QUARTZ SITE #27 (A)	466	166			SEC22-T01N-R14E
AMC 035822 7	HARDROCK NO. 1 (A)	466	200			SEC15-T01N-R14E
AMC 035823 J	HARDROCK NO. 2 (A)	466	193			SEC15-T01N-R14E
AMC 035826 7	MOONLIGHT (A)	466	196			SEC21-T01N-R14E
AMC 035827	BLACK OAK (A)	466	199			SEC21-T01N-R14E
AMC 035828	BLACK OAK NO. 2 (A)	466	198			SEC21-T01N-R14E
AMC 035829 J	BLACK OAK NO. 3 (A)	466	197			SEC22-T01N-R14E
AMC 035837 7	PINTO COPPER FRACTION (A)	466	204			SEC28-T01N-R14E
AMC 035838	PINTO COPPER NO. 1 (A)	466	210			SEC27-T01N-R14E
AMC 035839	PINTO COPPER NO. 2 (A)	466	211			SEC27-T01N-R14E
AMC 035840	PINTO COPPER NO. 3 (A)	466	212			SEC27-T01N-R14E
AMC 035841	PINTO COPPER NO. 4 (A)	466	213			SEC27-T01N-R14E
AMC 035842	PINTO COPPER NO. 5 (A)	466	214			SEC27-T01N-R14E
AMC 035843	PINTO COPPER NO. 6 (A)	466	219			SEC28-T01N-R14E
AMC 035844	PINTO COPPER NO. 7 (A)	466	222			SEC28-T01N-R14E
AMC 035845	PINTO COPPER NO. 8 (A)	466	223			SEC28-T01N-R14E
AMC 035846 J	PINTO COPPER NO. 9 (A)	466	205			SEC28-T01N-R14E

Date: 10/30/2017

RECEIVED
 PLM AZ STATE OFFICE
 2018 AUG - 9 A 11: 33
 PHOENIX, ARIZONA

25

EXHIBIT A

County: Gila

State: AZ

BLM Serial #	Claim Name	Original Recording		Amended Recording		Location
		Recording #	Page #	Recording #	Page #	
AMC 035847	PINTO COPPER NO. 10 (A)	466	206			SEC28-T01N-R14E
AMC 035848	PINTO COPPER NO. 11 (A)	466	207			SEC28-T01N-R14E
AMC 035849	PINTO COPPER NO. 12 (A)	466	208			SEC28-T01N-R14E
AMC 035850	PINTO COPPER NO. 13 (A)	466	209			SEC28-T01N-R14E
AMC 039092	KAY 1	262	305	471	40	SEC15-T01N-R14E
AMC 039093	KAY 2	262	306	471	41	SEC15-T01N-R14E
AMC 039094	KAY 3	262	307	471	42	SEC15-T01N-R14E
AMC 039095	KAY 4	262	308	471	43	SEC15-T01N-R14E
AMC 039096	KAY 5	262	309	471	44	SEC15-T01N-R14E
AMC 039097	KAY 6	262	310	471	45	SEC15-T01N-R14E
AMC 039098	KAY 7	262	311	471	46	SEC15-T01N-R14E
AMC 039099	KAY 8	262	312	471	47	SEC15-T01N-R14E
AMC 039100	KAY 9	262	313	471	48	SEC15-T01N-R14E
AMC 039101	KAY 10	262	314	471	49	SEC15-T01N-R14E
AMC 039102	KAY 11	262	315	471	50	SEC15-T01N-R14E
AMC 039103	KAY 12	262	316	471	51	SEC15-T01N-R14E
AMC 039104	KAY 13	262	317	471	52	SEC15-T01N-R14E
AMC 039105	KAY 14	262	318	471	53	SEC15-T01N-R14E
AMC 039106	KAY 15	262	319	471	54	SEC15-T01N-R14E
AMC 039107	KAY 16	262	320	471	55	SEC15-T01N-R14E
AMC 039108	KAY 17	262	321	471	56	SEC22-T01N-R14E
AMC 039109	KAY 18	262	322	471	57	SEC21-T01N-R14E
AMC 039110	KAY 19	262	323	471	58	SEC22-T01N-R14E
AMC 039111	KAY 20	262	324	471	59	SEC21-T01N-R14E
AMC 039112	KAY 21	262	325	471	60	SEC22-T01N-R14E
AMC 039113	KAY 22	262	326	471	61	SEC21-T01N-R14E
AMC 039114	KAY 23	262	327	471	62	SEC22-T01N-R14E
AMC 039137	KAY 50	262	352	471	85	SEC14-T01N-R14E
AMC 039138	KAY 51	262	353	471	86	SEC14-T01N-R14E
AMC 039144	KAY 57	262	359	471	92	SEC10-T01N-R14E
AMC 039145	KAY 58	262	360	471	93	SEC09-T01N-R14E
AMC 039162	KAY 81	264	328	471	110	SEC15-T01N-R14E
AMC 039163	KAY 82	264	329	471	111	SEC15-T01N-R14E
AMC 039165	KAY 85	262	373	471	113	SEC22-T01N-R14E
AMC 039166	KAY 86	262	374	471	114	SEC22-T01N-R14E
AMC 039167	KAY 87	262	375	471	115	SEC15-T01N-R14E

Date: 10/30/2017

RECEIVED
BLM AZ STATE OFFICE

Handwritten mark

EXHIBIT A

County: Gila

State: AZ

BLM Serial #	Claim Name	Original Recording		Amended Recording		Location
		Recording #	Page #	Recording #	Page #	
AMC 039168	KAY 88	262	376	471	116	SEC22-T01N-R14E
AMC 039169	KAY 89	262	377	471	117	SEC15-T01N-R14E
AMC 039170	KAY 90	262	378	471	118	SEC15-T01N-R14E
AMC 039171	KAY 91	262	379	471	119	SEC15-T01N-R14E
AMC 039172	KAY 92	262	380	471	120	SEC15-T01N-R14E
AMC 039173	KAY 93	262	381	471	121	SEC15-T01N-R14E
AMC 039174	KAY 94	262	382	471	122	SEC15-T01N-R14E
AMC 039175	KAY 95	262	383	471	123	SEC15-T01N-R14E
AMC 039176	KAY 96	262	384	471	124	SEC15-T01N-R14E
AMC 039177	KAY 97	262	385	471	125	SEC15-T01N-R14E
AMC 039178	KAY 98	262	386	471	126	SEC15-T01N-R14E
AMC 039179	KAY 99	262	387	471	127	SEC15-T01N-R14E
AMC 039180	KAY 100	262	388	471	128	SEC15-T01N-R14E
AMC 039181	KAY 101	262	389	471	129	SEC15-T01N-R14E
AMC 039182	KAY 102	262	390	471	130	SEC15-T01N-R14E
AMC 039183	KAY 103	262	391	471	131	SEC15-T01N-R14E
AMC 039184	KAY 104	262	392	471	132	SEC15-T01N-R14E
AMC 039185	KAY 108	262	396	471	133	SEC09-T01N-R14E
AMC 039186	KAY 109	270	267	471	134	SEC22-T01N-R14E
AMC 039187	KAY 110	270	268	471	135	SEC21-T01N-R14E
AMC 039188	KAY 111	270	269	471	136	SEC22-T01N-R14E
AMC 039189	KAY 112	270	270	471	137	SEC21-T01N-R14E
AMC 039190	KAY 113	270	271	471	138	SEC22-T01N-R14E
AMC 039191	KAY 114	270	272	471	139	SEC22-T01N-R14E
AMC 048124	DESERTER	20	16	24	239	SEC22-T01N-R14E
AMC 048125	CHIEF #3	25	79	24	240	SEC22-T01N-R14E
AMC 048126	CHIEF #4	25	80	24	241	SEC22-T01N-R14E
AMC 048127	CHIEF #5	25	81	24	242	SEC22-T01N-R14E
AMC 048128	CHIEF #6	25	82	24	243	SEC22-T01N-R14E
AMC 048129	RESCUE MILL	270	576			SEC16-T01N-R15E
AMC 049306	IL 75	216	443			SEC35-T01N-R14E
AMC 049308	IL 77	216	445			SEC35-T01N-R14E
AMC 049312	IL 81	216	449			SEC35-T01N-R14E
AMC 049313	IL 82	216	450			SEC35-T01N-R14E
AMC 049314	IL 88	216	516			SEC03-T01S-R14E
AMC 049316	IL 90	216	518			SEC03-T01S-R14E
AMC 049318	IL 92	216	520			SEC03-T01S-R14E
AMC 049319	IL 93	216	521			SEC03-T01S-R14E

Date: 10/30/2017

RECEIVED
BLM AZ STATE OFFICE

28

EXHIBIT A

County: Gila

State: AZ

BLM Serial #	Claim Name	Original Recording		Amended Recording		Location
		Recording #	Page #	Recording #	Page #	
AMC 049320 ←	IL 94	216	522			SEC03-T01S-R14E
AMC 049329 ←	IL 103	216	531			SEC03-T01S-R14E
AMC 049332 7	IL 108	216	536			SEC03-T01S-R14E
AMC 049333	IL 109	216	537			SEC03-T01S-R14E
AMC 049334	IL 110	216	538			SEC03-T01S-R14E
AMC 049335	IL 111	216	539			SEC03-T01S-R14E
AMC 049336	IL 112	216	540			SEC03-T01S-R14E
AMC 049337	IL 113	216	541			SEC03-T01S-R14E
AMC 049338	IL 114	216	542			SEC03-T01S-R14E
AMC 049339	IL 115	216	543			SEC03-T01S-R14E
AMC 049340	IL 116	216	544			SEC03-T01S-R14E
AMC 049341	IL 117	216	545			SEC03-T01S-R14E
AMC 049342	IL 118	216	546			SEC03-T01S-R14E
AMC 049343	IL 119	216	547			SEC03-T01S-R14E
AMC 049344	IL 120	216	550			SEC33-T01N-R14E
AMC 049345	IL 121	216	551	305	422	SEC33-T01N-R14E
AMC 049346	IL 122	216	552			SEC33-T01N-R14E
AMC 049347	IL 123	216	553	305	421	SEC33-T01N-R14E
AMC 049348	IL 124	216	554			SEC33-T01N-R14E
AMC 049349	IL 125	216	555			SEC33-T01N-R14E
AMC 049350	IL 126	216	556			SEC33-T01N-R14E
AMC 049351	IL 127	216	557			SEC33-T01N-R14E
AMC 049352	IL 128	216	558			SEC33-T01N-R14E
AMC 049353	IL 129	216	559			SEC33-T01N-R14E
AMC 049354	IL 130	216	560			SEC33-T01N-R14E
AMC 049355	IL 131	216	561			SEC33-T01N-R14E
AMC 049356	IL 132	216	562			SEC33-T01N-R14E
AMC 049357	IL 133	216	563			SEC33-T01N-R14E
AMC 049358	IL 134	216	564			SEC33-T01N-R14E
AMC 049359	IL 135	216	565			SEC33-T01N-R14E
AMC 049360	IL 136	216	566			SEC33-T01N-R14E
AMC 049361	IL 137	216	567			SEC33-T01N-R14E
AMC 049362	IL 138	216	568			SEC33-T01N-R14E
AMC 049363	IL 139	216	569			SEC33-T01N-R14E
AMC 049364	IL 143	216	573	305	420	SEC33-T01N-R14E
AMC 049365	IL 144	216	574	305	419	SEC33-T01N-R14E
AMC 049366	IL 145	216	575	305	418	SEC33-T01N-R14E
AMC 049367	IL 146	216	576			SEC33-T01N-R14E

Date: 10/30/2017

RECEIVED
 BLM AZ STATE OFFICE
 2018 AUG -9 11:33
 PHOENIX, ARIZONA

36

EXHIBIT A

County: Gila

State: AZ

BLM Serial #	Claim Name	Original Recording		Amended Recording		Location
		Recording #	Page #	Recording #	Page #	
AMC 049368	IL 147	216	577			SEC33-T01N-R14E
AMC 049373	IL 152	216	581			SEC33-T01N-R14E
AMC 049375	IL 154	216	583			SEC33-T01N-R14E
AMC 049376	IL 155	216	584			SEC33-T01N-R14E
AMC 049377	IL 156	216	585			SEC33-T01N-R14E
AMC 049378	IL 157	216	586			SEC33-T01N-R14E
AMC 049379	IL 158	216	587			SEC33-T01N-R14E
AMC 049380	IL 159	216	588			SEC33-T01N-R14E
AMC 049381	IL 160	216	589			SEC33-T01N-R14E
AMC 049382	IL 161	216	590			SEC33-T01N-R14E
AMC 049383	IL 162	216	591			SEC33-T01N-R14E
AMC 049385	IL 168	216	597	305	417	SEC33-T01N-R14E
AMC 049409	IL 200	216	548			SEC03-T01S-R14E
AMC 049410	IL 201	216	549			SEC04-T01S-R14E
AMC 049411	IL 202	230	605			SEC04-T01S-R14E
AMC 049412	IL 203	230	606			SEC04-T01S-R14E
AMC 049413	IL 204	230	607			SEC04-T01S-R14E
AMC 049414	IL 205	230	608			SEC03-T01S-R14E
AMC 049415	IL 206	230	609			SEC04-T01S-R14E
AMC 049416	IL 207	230	610			SEC04-T01S-R14E
AMC 049417	IL 208	230	611			SEC04-T01S-R14E
AMC 049418	IL 209	230	612			SEC04-T01S-R14E
AMC 049419	IL 210	230	613			SEC33-T01N-R14E
AMC 049420	IL 211	230	614			SEC33-T01N-R14E
AMC 049421	IL 212	230	615			SEC33-T01N-R14E
AMC 049422	IL 213	230	616			SEC33-T01N-R14E
AMC 049423	IL 214	230	617			SEC33-T01N-R14E
AMC 049424	IL 215	230	618			SEC33-T01N-R14E
AMC 049425	IL 216	230	619			SEC33-T01N-R14E
AMC 049426	IL 217	230	620			SEC33-T01N-R14E
AMC 049427	IL 218	230	621			SEC04-T01S-R14E
AMC 049428	IL 219	230	622			SEC04-T01S-R14E
AMC 049429	IL 304	299	216			SEC03-T01S-R14E
AMC 049430	IL 305	299	217			SEC03-T01S-R14E
AMC 049431	IL 306	299	218			SEC03-T01S-R14E
AMC 049432	IL 307	299	219			SEC03-T01S-R14E
AMC 049433	IL 308	299	220			SEC03-T01S-R14E
AMC 049434	IL 309	299	221			SEC04-T01S-R14E

Date: 10/30/2017

PHOENIX, ARIZONA

AUG - 9 11:33

RECEIVED BLM AZ STATE OFFICE

38

EXHIBIT A

County: Gila

State: AZ

BLM Serial #	Claim Name	Original Recording		Amended Recording		Location
		Recording #	Page #	Recording #	Page #	
AMC 049436	IL 311	305	415			SEC33-T01N-R14E
AMC 049437	IL 312	305	416			SEC33-T01N-R14E
AMC 049438	IL 313	308	973			SEC03-T01S-R14E
AMC 049453	RIDGE 15	344	656			SEC36-T01N-R14E
AMC 049476	RALSTON 15	337	61			SEC13-T01N-R14E
AMC 049477	RALSTON 16	337	63			SEC13-T01N-R14E
AMC 049478	RALSTON 17	337	65			SEC13-T01N-R14E
AMC 049486	RALSTON 25	337	81			SEC13-T01N-R14E
AMC 049487	RALSTON 26	337	83			SEC13-T01N-R14E
AMC 049488	RALSTON 27	337	85			SEC13-T01N-R14E
AMC 049489	RALSTON 28	337	87			SEC13-T01N-R14E
AMC 049490	RALSTON 29	337	89			SEC13-T01N-R14E
AMC 049491	RALSTON 30	337	91			SEC13-T01N-R14E
AMC 049492	RALSTON 31	337	845			SEC13-T01N-R14E
AMC 049498	RALSTON 37	337	857			SEC13-T01N-R14E
AMC 049499	RALSTON 38	337	859			SEC13-T01N-R14E
AMC 049500	RALSTON 39	337	861			SEC13-T01N-R14E
AMC 049501	RALSTON 40	337	863			SEC13-T01N-R14E
AMC 049502	RALSTON 41	337	865			SEC13-T01N-R14E
AMC 049503	RALSTON 42	337	867			SEC13-T01N-R14E
AMC 049504	RALSTON 43	337	869			SEC13-T01N-R14E
AMC 049511	RALSTON 50	337	883			SEC13-T01N-R14E
AMC 049512	RALSTON 51	337	885			SEC13-T01N-R14E
AMC 049513	RALSTON 52	337	887			SEC13-T01N-R14E
AMC 049524	RALSTON 63	337	909			SEC13-T01N-R14E
AMC 049525	RALSTON 64	337	911			SEC14-T01N-R14E
AMC 049526	RALSTON 65	337	913			SEC14-T01N-R14E
AMC 049527	RALSTON 66	337	915			SEC14-T01N-R14E
AMC 049535	RALSTON 74	337	931			SEC14-T01N-R14E
AMC 049536	RALSTON 75	337	933			SEC14-T01N-R14E
AMC 049537	RALSTON 76	337	935			SEC14-T01N-R14E
AMC 049538	RALSTON 77	337	937			SEC14-T01N-R14E
AMC 049539	RALSTON 78	337	939			SEC14-T01N-R14E
AMC 049542	RALSTON 81	337	945			SEC14-T01N-R14E
AMC 049543	RALSTON 82	337	947			SEC14-T01N-R14E
AMC 049544	RALSTON 83	337	949			SEC14-T01N-R14E
AMC 049577	WEBSTER 1	320	548			SEC13-T01N-R14E
AMC 049578	WEBSTER 2	320	552			SEC13-T01N-R14E

Date: 10/30/2017

RECEIVED
 BLM AZ STATE OFFICE
 AUG - 9 A 11: 33
 PHOENIX, ARIZONA

38

EXHIBIT A

County: Gila

State: AZ

BLM Serial #	Claim Name	Original Recording		Amended Recording		Location
		Recording #	Page #	Recording #	Page #	
AMC 049579	WEBSTER 3	320	552			SEC13-T01N-R14E
AMC 049580	WEBSTER 4	320	554			SEC13-T01N-R14E
AMC 049581	WEBSTER 5	320	556			SEC13-T01N-R14E
AMC 049582	WEBSTER 6	320	558			SEC13-T01N-R14E
AMC 049583	WEBSTER 7	320	560			SEC13-T01N-R14E
AMC 049584	WEBSTER 8	320	562			SEC13-T01N-R14E
AMC 049585	WEBSTER 9	320	564			SEC13-T01N-R14E
AMC 049586	WEBSTER 10	320	566			SEC13-T01N-R14E
AMC 049587	WEBSTER 11	320	568			SEC13-T01N-R14E
AMC 049588	WEBSTER 12	320	570			SEC13-T01N-R14E
AMC 049589	WEBSTER 13	320	572			SEC13-T01N-R14E
AMC 049590	WEBSTER 14	320	574			SEC13-T01N-R14E
AMC 049591	WEBSTER 15	320	576			SEC13-T01N-R14E
AMC 049592	WEBSTER 16	320	578			SEC13-T01N-R14E
AMC 049593	WEBSTER 17	320	580			SEC13-T01N-R14E
AMC 049594	WEBSTER 18	320	582			SEC13-T01N-R14E
AMC 049595	WEBSTER 19	320	584			SEC13-T01N-R14E
AMC 049596	WEBSTER 20	320	586			SEC13-T01N-R14E
AMC 049597	WEBSTER 21	320	588			SEC13-T01N-R14E
AMC 049598	WEBSTER 22	320	590			SEC13-T01N-R14E
AMC 049599	WEBSTER 23	320	592			SEC13-T01N-R14E
AMC 049600	WEBSTER 24	320	594			SEC13-T01N-R14E
AMC 049601	WEBSTER 25	320	596			SEC13-T01N-R14E
AMC 049602	WEBSTER 26	320	598			SEC13-T01N-R14E
AMC 049603	WEBSTER 27	320	600			SEC13-T01N-R14E
AMC 049604	WEBSTER 28	320	602			SEC13-T01N-R14E
AMC 049605	WEBSTER 29	320	604			SEC13-T01N-R14E
AMC 049606	WEBSTER 30	320	606			SEC13-T01N-R14E
AMC 049607	WEBSTER 31	320	608			SEC13-T01N-R14E
AMC 049608	WEBSTER 32	320	610			SEC13-T01N-R14E
AMC 049609	WEBSTER 33	320	612			SEC13-T01N-R14E
AMC 049610	WEBSTER 34	320	614			SEC13-T01N-R14E
AMC 049611	WEBSTER 35	320	616			SEC13-T01N-R14E
AMC 049612	WEBSTER 36	320	618			SEC13-T01N-R14E
AMC 049613	WEBSTER 37	320	620			SEC13-T01N-R14E
AMC 049614	WEBSTER 38	320	622			SEC13-T01N-R14E
AMC 049615	WEBSTER 39	320	624			SEC13-T01N-R14E
AMC 049616	WEBSTER 40	320	626			SEC13-T01N-R14E

Date: 10/30/2017

RECEIVED
BLM AZ STATE OFFICE

EXHIBIT A

County: Gila

State: AZ

BLM Serial #	Claim Name	Original Recording		Amended Recording		Location
		Recording #	Page #	Recording #	Page #	
AMC 049617	WEBSTER 41	320	628			SEC13-T01N-R14E
AMC 049618	WEBSTER 42	320	630			SEC13-T01N-R14E
AMC 049619	WEBSTER 43	320	632			SEC13-T01N-R14E
AMC 049620	WEBSTER 44	320	634			SEC13-T01N-R14E
AMC 049621	WEBSTER 45	320	636			SEC13-T01N-R14E
AMC 049622	WEBSTER 46	320	638			SEC13-T01N-R14E
AMC 049623	WEBSTER 47	323	813			SEC13-T01N-R14E
AMC 049624	WEBSTER 48	323	814			SEC13-T01N-R14E
AMC 051319	JOAN MILL SITE 25	288	737	291	81	SEC36-T01N-R14E
AMC 051320	JOAN MILL SITE 34	288	746	637	799	SEC35-T01N-R14E
AMC 051321	JOAN MILL SITE 42	288	754	637	802	SEC35-T01N-R14E
AMC 051322	JOAN MILL SITE 43	288	755	637	805	SEC35-T01N-R14E
AMC 051323	JOAN MILL SITE 48	288	760	637	808	SEC35-T01N-R14E
AMC 051324	JOAN MILL SITE 49	288	761	637	811	SEC35-T01N-R14E
AMC 051325	JOAN MILL SITE 53	288	765	637	814	SEC35-T01N-R14E
AMC 051326	JOAN MILL SITE 54	288	766	637	817	SEC35-T01N-R14E
AMC 052072	G E 1	214	466	558	577	SEC17-T01N-R15E
AMC 052073	G E 2	214	467	558	580	SEC17-T01N-R15E
AMC 052074	G E 3	214	468	558	583	SEC17-T01N-R15E
AMC 052075	G E 4	214	469	558	586	SEC17-T01N-R15E
AMC 052076	G E 5	214	470	558	589	SEC17-T01N-R15E
AMC 052077	G E 6	214	471	558	592	SEC17-T01N-R15E
AMC 052078	G E 7	214	472	558	595	SEC17-T01N-R15E
AMC 052079	G E 8	214	473	558	598	SEC17-T01N-R15E
AMC 052080	G E 9	214	474	558	601	SEC17-T01N-R15E
AMC 052081	G E 10	214	475	558	604	SEC17-T01N-R15E
AMC 052082	G E 11	214	476			SEC18-T01N-R15E
AMC 052083	G E 12	214	477			SEC18-T01N-R15E
AMC 052084	G E 13	214	478			SEC18-T01N-R15E
AMC 052088	DIVIDE #2	36	522	261	437	SEC14-T01N-R14E
AMC 052090	DIVIDE #4	36	524	261	441	SEC13-T01N-R14E
AMC 052091	DIVIDE #5	36	525	261	443	SEC13-T01N-R14E
AMC 052092	DIVIDE #6	36	526	261	445	SEC13-T01N-R14E
AMC 052093	DIVIDE #7	36	527	261	447	SEC13-T01N-R14E
AMC 052094	DIVIDE #8	36	528	261	449	SEC14-T01N-R14E
AMC 052095	DIVIDE #9	36	529	261	451	SEC14-T01N-R14E
AMC 052096	DIVIDE #10	36	530	261	453	SEC13-T01N-R14E
AMC 052097	DIVIDE #11	36	564	261	455	SEC13-T01N-R14E

Date: 10/30/2017

RECEIVED
BLM AZ STATE OFFICE

EXHIBIT A

County: Gila

State: AZ

BLM Serial #	Claim Name	Original Recording		Amended Recording		Location
		Recording #	Page #	Recording #	Page #	
AMC 052103	LUCHILLA	22	76	75	164	SEC13-T01N-R14E
AMC 052104	LUCHILLA No. 2	18	56	75	163	SEC13-T01N-R14E
AMC 052105	LUCHILLA No. 3	48	236	76	307	SEC13-T01N-R14E
AMC 052106	LUCHILLA FRACTION	38	624	42	167	SEC13-T01N-R14E
AMC 052107	RAVEN	22	77	82	150	SEC13-T01N-R14E
AMC 052108	MANZANITA NO. 2	17	85	75	162	SEC13-T01N-R14E
AMC 052109	MANZANITA NO. 3	18	17	82	148	SEC13-T01N-R14E
AMC 052110	I. C.	36	548	75	161	SEC13-T01N-R14E
AMC 052111	I. C. #2	47	438			SEC13-T01N-R14E
AMC 052112	GOLD COIN NO. 2	46	470	82	152	SEC13-T01N-R14E
AMC 052113	GOLD COIN NO. 4	48	187	82	151	SEC13-T01N-R14E
AMC 052114	BLACK EAGLE NO. 1	48	169	82	149	SEC13-T01N-R14E
AMC 052115	GOLD BAR NO. 1	48	446			SEC13-T01N-R14E
AMC 052116	GOLD BAR #2	48	447			SEC13-T01N-R14E
AMC 052121	RALSTON 3	261	459			SEC13-T01N-R14E
AMC 052122	RALSTON 4	261	460			SEC13-T01N-R14E
AMC 052123	RALSTON 5	261	461			SEC13-T01N-R14E
AMC 052124	RALSTON 6	261	462			SEC13-T01N-R14E
AMC 052126	RALSTON 8	261	464			SEC14-T01N-R14E
AMC 052132	1511551	303	639			SEC15-T01N-R15.5E
AMC 052133	1511552	303	640			SEC15-T01N-R15.5E
AMC 052134	2211551	303	641			SEC15-T01N-R15.5E
AMC 052138	2211555	303	645			SEC22-T01N-R15.5E
AMC 052141	2211558	303	648			SEC22-T01N-R15.5E
AMC 052172	2711553	303	676			SEC22-T01N-R15.5E
AMC 052173	HOOPES #3	2	232	295	546	SEC05-T01N-R15E
AMC 052174	HOOPES #4	2	233	295	548	SEC05-T01N-R15E
AMC 052175	HOOPES #5	2	234	295	550	SEC31-T02N-R15E
AMC 052176	HOOPES #6	2	235	295	552	SEC31-T02N-R15E
AMC 052177	PINK LIMESTONE #1	170	534	295	537	SEC31-T02N-R15E
AMC 052178	PINK LIMESTONE #2	170	535	295	539	SEC31-T02N-R15E
AMC 052179	PINK LIMESTONE 3	295	541			SEC31-T02N-R15E
AMC 052180	PINK LIMESTONE 4	295	542			SEC31-T02N-R15E
AMC 052181	PINK LIMESTONE 5	295	543			SEC31-T02N-R15E
AMC 052182	PINK LIMESTONE 6	295	544			SEC31-T02N-R15E
AMC 052183	PINK LIMESTONE 7	295	545			SEC31-T02N-R15E
AMC 052184	CONCHO No. 3	35	172	211	71	SEC33-T01N-R14E
AMC 052185	CONCHO No. 4	35	173	211	73	SEC33-T01N-R14E

Date: 10/30/2017

Page 9

RECEIVED
BLM AZ STATE OFFICE
2018 AUG - 9 11:32
PHOENIX, ARIZONA

EXHIBIT A

County: Gila

State: AZ

BLM Serial #	Claim Name	Original Recording		Amended Recording		Location
		Recording #	Page #	Recording #	Page #	
AMC 052188 ←	BLUE BIRD	46	580			SEC02-T01S-R14E
AMC 052190 ←	BUSY BEE	48	287	301	927	SEC34-T01N-R14E
AMC 052192 ←	ROSCOE #3	69	76			SEC33-T01N-R14E
AMC 052194 7	ROSCOE #9	69	425			SEC33-T01N-R14E
AMC 052195 J	CLAY NO. 3	176	103	301	929	SEC34-T01N-R14E
AMC 052197 7	CLAY NO. 5	176	105	299	163	SEC03-T01S-R14E
AMC 052198 7	CLAY NO. 6	201	571			SEC03-T01S-R14E
AMC 052203 7	CLAY 11	205	359			SEC33-T01N-R14E
AMC 052204	CLAY 12	205	360			SEC03-T01S-R14E
AMC 052205	CLAY 13	205	613			SEC03-T01S-R14E
AMC 052206	CLAY 14	205	614			SEC03-T01S-R14E
AMC 052207	CLAY 15	205	615			SEC03-T01S-R14E
AMC 052208	CLAY 16	205	616	299	165	SEC03-T01S-R14E
AMC 052209	CLAY 17	205	617			SEC03-T01S-R14E
AMC 052210 1	CLAY 18	205	618			SEC02-T01S-R14E
AMC 052215 ←	ROBBY	192	289			SEC35-T01N-R14E
AMC 052217 ←	JANET	192	291			SEC35-T01N-R14E
AMC 052220 7	ROSCOE 10	207	85			SEC33-T01N-R14E
AMC 052221	ROSCOE 11	205	355			SEC33-T01N-R14E
AMC 052222	ROSCOE 12	205	356			SEC33-T01N-R14E
AMC 052223	ROSCOE 13	205	357			SEC33-T01N-R14E
AMC 052224 J	ROSCOE 14	206	455	208	201	SEC33-T01N-R14E
AMC 052226 7	BOSCOE 1	207	76			SEC33-T01N-R14E
AMC 052227	BOSCOE 2	207	77			SEC33-T01N-R14E
AMC 052228	BOSCOE 3	205	351	207	78	SEC33-T01N-R14E
AMC 052229	BOSCOE 4	207	79			SEC33-T01N-R14E
AMC 052230	BOSCOE 5	205	353			SEC33-T01N-R14E
AMC 052231	BOSCOE 6	207	80			SEC33-T01N-R14E
AMC 052232	BOSCOE 7	207	81			SEC33-T01N-R14E
AMC 052233	BOSCOE 8	207	82			SEC33-T01N-R14E
AMC 052234	BOSCOE 9	207	83			SEC33-T01N-R14E
AMC 052235	BOSCOE 10	207	84	208	200	SEC33-T01N-R14E
AMC 052236	BOSCOE 24	207	106			SEC33-T01N-R14E
AMC 052237	BOSCOE 25	208	202			SEC33-T01N-R14E
AMC 052238	ROBBY ANNEX	207	86			SEC35-T01N-R14E
AMC 052239	SUNSHINE ANNEX	207	87			SEC02-T01S-R14E
AMC 052240 7	MILLY ANNEX	207	88			SEC35-T01N-R14E
AMC 052241 7	LADY BIRD VISTA 1	224	224			SEC02-T01S-R14E

Date: 10/30/2017

Page 10

RECEIVED
 BLM AZ STATE OFFICE
 2018 AUG -9 A 11:32
 PHOENIX, ARIZONA

EXHIBIT A

County: Gila

State: AZ

BLM Serial #	Claim Name	Original Recording		Amended Recording		Location
		Recording #	Page #	Recording #	Page #	
AMC 052242	STANDARD NO. 15	227	483			SEC33-T01N-R14E
AMC 052246	BILL SHAFT NO. 3	37	562	76	60	SEC34-T01N-R14E
AMC 052247	BILL SHAFT NO. 4	37	563	76	61	SEC34-T01N-R14E
AMC 052248	BILL SHAT NO. 5	37	564	76	62	SEC34-T01N-R14E
AMC 052259	Mgo #One	170	532			SEC31-T02N-R15E
AMC 052260	Mgo # 2	170	533			SEC31-T02N-R15E
AMC 052261	MgO 3	295	554			SEC31-T02N-R15E
AMC 052262	MgO 4	295	555			SEC31-T02N-R15E
AMC 052263	Mgo 5	314	487			SEC31-T02N-R15E
* AMC 052264	HOOPES PLACER NO. 2	190	347			SEC31-T02N-R15E
AMC 097788	F.C. NO. 5	494	457			SEC14-T01N-R14E
AMC 097789	F.C. NO. 6	494	459			SEC14-T01N-R14E
AMC 097790	F.C. NO. 7	494	461			SEC14-T01N-R14E
AMC 097791	F.C. NO. 8	494	463			SEC14-T01N-R14E
AMC 097792	F.C. NO. 9	494	465			SEC14-T01N-R14E
AMC 097793	F.C. NO. 10	494	467			SEC14-T01N-R14E
AMC 131768	KAY 142	536	11			SEC09-T01N-R14E
AMC 131769	KAY 143	536	13			SEC10-T01N-R14E
AMC 265777	CHIEF FRACTION	694	559			SEC22-T01N-R14E
AMC 293003	AUGUST MINE FRACTION	757	303			SEC02-T01S-R14E
AMC 299053	CCWC-1	779	948			SEC10-T01N-R14E
AMC 299054	CCWC-2	779	950			SEC10-T01N-R14E
AMC 299055	CCWC-3	779	952			SEC10-T01N-R14E
AMC 299056	CCWC-4	779	955			SEC10-T01N-R14E
AMC 299057	CCWC-5	779	958			SEC10-T01N-R14E
AMC 299058	CCWC-6	779	961			SEC10-T01N-R14E
AMC 299059	CCWC-7	779	964			SEC10-T01N-R14E
AMC 299060	CCWC-8	779	967			SEC10-T01N-R14E
AMC 299061	CCWC-9	779	970			SEC10-T01N-R14E
AMC 299062	CCWC-10	779	973			SEC15-T01N-R14E
AMC 299063	CCWC-11	779	976			SEC15-T01N-R14E
AMC 299064	CCWC-12	779	979			SEC10-T01N-R14E
AMC 299065	CCWC-13	779	982			SEC14-T01N-R14E
AMC 299066	CCWC-14	779	985			SEC14-T01N-R14E
AMC 299067	CCWC-15	779	988			SEC14-T01N-R14E
AMC 299068	CCWC-16	779	991			SEC14-T01N-R14E
AMC 299069	CCWC-17	779	993			SEC14-T01N-R14E

Date: 10/30/2017

RECEIVED
 PLM AZ STATE OFFICE
 2018 AUG -9 A 11:32
 PHOENIX, ARIZONA

EXHIBIT A

County: Gila

State: AZ

BLM Serial #	Claim Name	Original Recording		Amended Recording		Location
		Recording #	Page #	Recording #	Page #	
AMC 299070	CCWC-18	779	996			SEC14-T01N-R14E
AMC 299071	CCWC-19	779	999			SEC14-T01N-R14E
AMC 299072	CCWC-20	780	01			SEC14-T01N-R14E
AMC 303011	CMC-OX 001	793	262			SEC03-T01S-R14E
AMC 308180	CMHR-2611557	809	724			SEC26-T01N-R15.5E
AMC 308181	CMHR-2611558	809	726			SEC26-T01N-R15.5E
AMC 309608	MGO # 6	818	671			SEC31-T02N-R15E
AMC 312258	CMC-OX 010	823	821	95-660969		SEC03-T01S-R14E
AMC 312259	CMC-OX 011	823	824	95-660970		SEC03-T01S-R14E
AMC 312260	CMC-OX 012	823	827	95-660971		SEC03-T01S-R14E
AMC 312261	CMC-OX 013	823	830	95-660972		SEC03-T01S-R14E
AMC 312262	CMC-OX 014	823	833	95-660973		SEC03-T01S-R14E
AMC 327729	FUTURE 81 MILL SITE	93-637322				SEC21-T01N-R14E
AMC 327730	FUTURE 82 MILL SITE	93-637323				SEC21-T01N-R14E
AMC 327731	FUTURE 83 MILL SITE	93-637324				SEC21-T01N-R14E
AMC 327732	FUTURE 84 MILL SITE	93-637325				SEC21-T01N-R14E
AMC 327733	FUTURE 85 MILL SITE	93-637326				SEC21-T01N-R14E
AMC 327734	FUTURE 86 MILL SITE	93-637327				SEC21-T01N-R14E
AMC 327735	FUTURE 87 MILL SITE	93-637328				SEC21-T01N-R14E
AMC 327736	FUTURE 88 MILL SITE	93-637329				SEC21-T01N-R14E
AMC 327737	FUTURE 89 MILL SITE	93-637330				SEC21-T01N-R14E
AMC 327738	FUTURE 90 MILL SITE	93-637331				SEC21-T01N-R14E
AMC 327739	FUTURE 91 MILL SITE	93-637332				SEC21-T01N-R14E
AMC 327740	FUTURE 92 MILL SITE	93-637333				SEC21-T01N-R14E
AMC 327741	FUTURE 93 MILL SITE	93-637334				SEC21-T01N-R14E
AMC 327742	FUTURE 94 MILL SITE	93-637335				SEC28-T01N-R14E
AMC 327743	FUTURE 95 MILL SITE	93-637336				SEC28-T01N-R14E
AMC 327744	FUTURE 96 MILL SITE	93-637337				SEC28-T01N-R14E
AMC 327745	FUTURE 97 MILL SITE	93-637338				SEC28-T01N-R14E
AMC 327746	FUTURE 98 MILL SITE	93-637339				SEC21-T01N-R14E
AMC 327747	FUTURE 99 MILL SITE	93-637340				SEC21-T01N-R14E
AMC 327748	FUTURE 100 MILL SITE	93-637341				SEC21-T01N-R14E
AMC 327749	FUTURE 101 MILL SITE	93-637342				SEC21-T01N-R14E
AMC 327750	FUTURE 102 MILL SITE	93-637343				SEC21-T01N-R14E
AMC 327751	FUTURE 103 MILL SITE	93-637344				SEC21-T01N-R14E
AMC 327752	FUTURE 104 MILL SITE	93-637345				SEC21-T01N-R14E

Date: 10/30/2017

RECEIVED
 PUM AZ STATE OFFICE
 2018 AUG - 9 A 11: 32
 PHOENIX, ARIZONA

EXHIBIT A

County: Gila

State: AZ

BLM Serial #	Claim Name	Original Recording		Amended Recording		Location
		Recording #	Page #	Recording #	Page #	
AMC 327753 ←	FUTURE 105 MILL SITE	93-637346				SEC21-T01N-R14E
AMC 327755 7	FUTURE 107 MILL SITE	93-637348				SEC21-T01N-R14E
AMC 327756	FUTURE 108 MILL SITE	93-637349				SEC21-T01N-R14E
AMC 327757	FUTURE 109 MILL SITE	93-637350				SEC21-T01N-R14E
AMC 327758	FUTURE 110 MILL SITE	93-637351				SEC21-T01N-R14E
AMC 327759	FUTURE 111 MILL SITE	93-637352				SEC28-T01N-R14E
AMC 327760	FUTURE 112 MILL SITE	93-637353				SEC28-T01N-R14E
AMC 327761	FUTURE 113 MILL SITE	93-637354				SEC28-T01N-R14E
AMC 327762	FUTURE 114 MILL SITE	93-637355				SEC28-T01N-R14E
AMC 327763	FUTURE 115 MILL SITE	93-637356				SEC22-T01N-R14E
AMC 327764	FUTURE 116 MILL SITE	93-637357				SEC22-T01N-R14E
AMC 327765	FUTURE 117 MILL SITE	93-637358				SEC22-T01N-R14E
AMC 327766	FUTURE 118 MILL SITE	93-637359				SEC22-T01N-R14E
AMC 327767	FUTURE 119 MILL SITE	93-637360				SEC22-T01N-R14E
AMC 327768	FUTURE 120 MILL SITE	93-637361				SEC22-T01N-R14E
AMC 327769	FUTURE 121 MILL SITE	93-637362				SEC22-T01N-R14E
AMC 327770	FUTURE 122 MILL SITE	93-637363				SEC22-T01N-R14E
AMC 327771	FUTURE 123 MILL SITE	93-637364				SEC22-T01N-R14E
AMC 327772	FUTURE 124 MILL SITE	93-637365				SEC22-T01N-R14E
AMC 327773	FUTURE 125 MILL SITE	93-637366				SEC22-T01N-R14E
AMC 327774	FUTURE 126 MILL SITE	93-637367				SEC22-T01N-R14E
AMC 327775	FUTURE 127 MILL SITE	93-637368				SEC22-T01N-R14E
AMC 327776	FUTURE 128 MILL SITE	93-637369				SEC27-T01N-R14E
AMC 327777	FUTURE 129 MILL SITE	93-637370				SEC27-T01N-R14E
AMC 327778 }	FUTURE 130 MILL SITE	93-637371				SEC27-T01N-R14E

Date: 10/30/2017

RECEIVED
BLM AZ STATE OFFICE

PHOENIX, ARIZONA

AUG - 9 - 2018 11:31

EXHIBIT A

County: Gila

State: AZ

BLM Serial #	Claim Name	Original Recording		Amended Recording		Location
		Recording #	Page #	Recording #	Page #	
AMC 327779	FUTURE 131 MILL SITE	93-637372				SEC27-T01N-R14E
AMC 327780	FUTURE 132 MILL SITE	93-637373				SEC22-T01N-R14E
AMC 327781	FUTURE 133 MILL SITE	93-637374				SEC22-T01N-R14E
AMC 327782	FUTURE 134 MILL SITE	93-637375				SEC22-T01N-R14E
AMC 327783	FUTURE 135 MILL SITE	93-637376				SEC22-T01N-R14E
AMC 327784	FUTURE 136 MILL SITE	93-637377				SEC22-T01N-R14E
AMC 327785	FUTURE 137 MILL SITE	93-637378				SEC22-T01N-R14E
AMC 327786	FUTURE 138 MILL SITE	93-637379				SEC22-T01N-R14E
AMC 327787	FUTURE 139 MILL SITE	93-637380				SEC22-T01N-R14E
AMC 327788	FUTURE 140 MILL SITE	93-637381				SEC22-T01N-R14E
AMC 327789	FUTURE 141 MILL SITE	93-637382				SEC22-T01N-R14E
AMC 327790	FUTURE 142 MILL SITE	93-637383				SEC22-T01N-R14E
AMC 327791	FUTURE 143 MILL SITE	93-637384				SEC22-T01N-R14E
AMC 327792	FUTURE 144 MILL SITE	93-637385				SEC22-T01N-R14E
AMC 327793	FUTURE 145 MILL SITE	93-637386				SEC27-T01N-R14E
AMC 327794	FUTURE 146 MILL SITE	93-637387				SEC27-T01N-R14E
AMC 327795	FUTURE 147 MILL SITE	93-637388				SEC27-T01N-R14E
AMC 327796	FUTURE 148 MILL SITE	93-637389				SEC27-T01N-R14E
AMC 327797	FUTURE 149 MILL SITE	93-637390				SEC22-T01N-R14E
AMC 327798	FUTURE 150 MILL SITE	93-637391				SEC22-T01N-R14E
AMC 327799	FUTURE 151 MILL SITE	93-637392				SEC22-T01N-R14E
AMC 327800	FUTURE 152 MILL SITE	93-637393				SEC22-T01N-R14E
AMC 327801	FUTURE 153 MILL SITE	93-637394				SEC22-T01N-R14E
AMC 327802	FUTURE 154 MILL SITE	93-637395				SEC22-T01N-R14E
AMC 327803	FUTURE 155 MILL SITE	93-637396				SEC22-T01N-R14E

Date: 10/30/2017

RECEIVED
 BLM AZ STATE OFFICE
 2018 AUG - 9 A 11:31
 PHOENIX, ARIZONA

EXHIBIT A

County: Gila

State: AZ

BLM Serial #	Claim Name	Original Recording		Amended Recording		Location
		Recording #	Page #	Recording #	Page #	
AMC 327804 7	FUTURE 156 MILL SITE	93-637397				SEC22-T01N-R14E
AMC 327805 J	FUTURE 157 MILL SITE	93-637398				SEC22-T01N-R14E
AMC 327810 7	FUTURE 162 MILL SITE	93-637403				SEC27-T01N-R14E
AMC 327811	FUTURE 163 MILL SITE	93-637404				SEC27-T01N-R14E
AMC 327812	FUTURE 164 MILL SITE	93-637405				SEC27-T01N-R14E
AMC 327813	FUTURE 165 MILL SITE	93-637406				SEC27-T01N-R14E
AMC 327814	FUTURE 166 MILL SITE	93-637407				SEC22-T01N-R14E
AMC 327815	FUTURE 167 MILL SITE	93-637408				SEC22-T01N-R14E
AMC 327816	FUTURE 168 MILL SITE	93-637409				SEC22-T01N-R14E
AMC 327817	FUTURE 169 MILL SITE	93-637410				SEC22-T01N-R14E
AMC 327818	FUTURE 170 MILL SITE	93-637411				SEC22-T01N-R14E
AMC 327819	FUTURE 171 MILL SITE	93-637412				SEC22-T01N-R14E
AMC 327820	FUTURE 172 MILL SITE	93-637413				SEC22-T01N-R14E
AMC 327821	FUTURE 173 MILL SITE	93-637414				SEC22-T01N-R14E
AMC 327822 J	FUTURE 174 MILL SITE	93-637415				SEC22-T01N-R14E
AMC 327827 7	FUTURE 179 MILL SITE	93-637420				SEC27-T01N-R14E
AMC 327828	FUTURE 180 MILL SITE	93-637421				SEC27-T01N-R14E
AMC 327829	FUTURE 181 MILL SITE	93-637422				SEC27-T01N-R14E
AMC 327830	FUTURE 182 MILL SITE	93-637423				SEC27-T01N-R14E
AMC 327831	FUTURE 183 MILL SITE	93-637424				SEC22-T01N-R14E
AMC 327832	FUTURE 184 MILL SITE	93-637425				SEC22-T01N-R14E
AMC 327833	FUTURE 185 MILL SITE	93-637426				SEC22-T01N-R14E
AMC 327834	FUTURE 186 MILL SITE	93-637427				SEC22-T01N-R14E
AMC 327835	FUTURE 187 MILL SITE	93-637428				SEC22-T01N-R14E
AMC 327836 J	FUTURE 188 MILL SITE	93-637429				SEC22-T01N-R14E

Date: 10/30/2017

RECEIVED
PLM AZ STATE OFFICE
2018 AUG - 9 A 11: 31
PHOENIX, ARIZONA

EXHIBIT A

County: Gila

State: AZ

BLM Serial #	Claim Name	Original Recording		Amended Recording		Location
		Recording #	Page #	Recording #	Page #	
AMC 327837	FUTURE 189 MILL SITE	93-637430				SEC22-T01N-R14E
AMC 327838	FUTURE 190 MILL SITE	93-637431				SEC22-T01N-R14E
AMC 327839	FUTURE 191 MILL SITE	93-637432				SEC22-T01N-R14E
AMC 327840	FUTURE 192 MILL SITE	93-637433				SEC22-T01N-R14E
AMC 327841	FUTURE 193 MILL SITE	93-637434				SEC22-T01N-R14E
AMC 327843	FUTURE 195 MILL SITE	93-637436				SEC22-T01N-R14E
AMC 327844	FUTURE 196 MILL SITE	93-637437				SEC27-T01N-R14E
AMC 327845	FUTURE 197 MILL SITE	93-637438				SEC27-T01N-R14E
AMC 327846	FUTURE 198 MILL SITE	93-637439				SEC27-T01N-R14E
AMC 327847	FUTURE 199 MILL SITE	93-637440				SEC27-T01N-R14E
AMC 327848	FUTURE 200 MILL SITE	93-637441				SEC28-T01N-R14E
AMC 327849	FUTURE 201 MILL SITE	93-637442				SEC28-T01N-R14E
AMC 327850	FUTURE 202 MILL SITE	93-637443				SEC27-T01N-R14E
AMC 327851	FUTURE 203 MILL SITE	93-637444				SEC27-T01N-R14E
AMC 327852	FUTURE 204 MILL SITE	93-637445				SEC27-T01N-R14E
AMC 327854	FUTURE 206 MILL SITE	93-637447				SEC27-T01N-R14E
AMC 327855	FUTURE 207 MILL SITE	93-637448				SEC27-T01N-R14E
AMC 330826	CMC-OX 015	94-647102				SEC02-T01S-R14E
AMC 330834	CMC-OX 023	94-647110				SEC02-T01S-R14E
AMC 333430	QUARTZ SITE 102	95-660238				SEC21-T01N-R14E
AMC 333431	QUARTZ SITE 103	95-660239				SEC21-T01N-R14E
AMC 333432	QUARTZ SITE 104	95-660240				SEC21-T01N-R14E
AMC 333433	QUARTZ SITE 105	95-660241				SEC21-T01N-R14E
AMC 333434	QUARTZ SITE 106	95-660242				SEC21-T01N-R14E
AMC 333435	QUARTZ SITE 107	95-660243				SEC21-T01N-R14E
AMC 333436	QUARTZ SITE 108	95-660244				SEC20-T01N-R14E
AMC 333437	QUARTZ SITE 109	95-660245				SEC20-T01N-R14E
AMC 333438	QUARTZ SITE 121	95-660256				SEC16-T01N-R14E
AMC 333443	QUARTZ SITE 126	95-660261				SEC16-T01N-R14E

Date: 10/30/2017

RECEIVED
BLM AZ STATE OFFICE
2018 AUG -9 A 11:31
PHOENIX, ARIZONA

EXHIBIT A

County: Gila

State: AZ

<u>BLM Serial #</u>	<u>Claim Name</u>	<u>Original Recording</u>		<u>Amended Recording</u>		<u>Location</u>
		<u>Recording #</u>	<u>Page #</u>	<u>Recording #</u>	<u>Page #</u>	
AMC 333444	QUARTZ SITE 127	95-660262				SEC16-T01N-R14E
AMC 406829	FMB #1	2011-003837				SEC10-T01N-R14E
AMC 406830	FMB #2	2011-003838				SEC10-T01N-R14E
AMC 406831	FMB #3	2011-003839				SEC10-T01N-R14E
AMC 406832	FMB #4	2011-003840				SEC10-T01N-R14E
AMC 406833	FMB #5	2011-003841				SEC10-T01N-R14E
AMC 406834	FMB #6	2011-003842				SEC10-T01N-R14E
AMC 406835	FMB #7	2011-003843				SEC10-T01N-R14E
AMC 406836	FMB #8	2011-003844				SEC10-T01N-R14E
AMC 428342	Quartzite No. 110A	2014-005376				SEC21-T01N-R14E
AMC 428343	Quartzite No. 111A	2014-005377				SEC21-T01N-R14E
No. Of Claims	556					

RECEIVED
 BLM AZ STATE OFFICE
 2018 AUG -9 A 11:31
 PHOENIX, ARIZONA

Lead File Numbers

298647

52072

279919

320760

324206

325818

327251

449096

27738

97634

39932

342236

356448

367050



201 South Main Street, Suite 1800
Salt Lake City, Utah 84111
Main 801.532.1234
Fax 801.536.6111

A Professional
Law Corporation

Jacqueline Hom Pope
Certified Paralegal
Direct 801.536.6672
JPope@parsonsbehle.com

August 8, 2018

VIA FEDEX

Arizona State Office
Bureau of Land Management
Attention: Public Room
One North Central Avenue, Suite 800
Phoenix, Arizona 85004-4427

RECEIVED
BLM AT STATE OFFICE
2018 AUG - 9 P 12:35
PHOENIX, ARIZONA

Re: Payment of Claim Maintenance Fees for Carlota Copper Company

Dear Ladies and Gentlemen:

Enclosed please find a check in the amount of \$76,725.00, as payment of the claim maintenance fees pursuant to 30 U.S.C. § 28f(a), as adjusted by 30 U.S. C. §28j(c) and implemented by notice in 74 *Federal Register* 30959-62 (June 29, 2009), as amended by the Consolidated Appropriations Act 2012, Pub. L. No. 112-74, 125 Stat. 786 (2011), and a notice in 79 *Federal Register* 36662-65 (June 30, 2014), for the assessment year beginning September 1, 2018, on behalf of Carlota Copper Company. Enclosed are copies of the Certification of Payment of Maintenance Fee in Lieu of Affidavit of Annual Assessment Work which will be filed with the Gila and Pinal County Recorder's offices.

I have also enclosed a self-addressed stamped envelope for purposes of returning a date-stamped copy of the letter and the affidavit along with the receipt for payment. Should you have any questions regarding the enclosed please do not hesitate to contact this office. Your assistance in this matter is greatly appreciated.

Sincerely,

Jacqueline Hom Pope, CLA
Certified Paralegal

JP:

Enclosures

cc: Royanna Wild
Nora R. Pincus
R. Craig Johnson

4232445

After recording, please return to:

Nora R. Pincus
Parsons Behle & Latimer
201 South Main, Suite 1800
Salt Lake City, Utah 84111

STATE OF UTAH)
) ss:
County of Salt Lake)

**CERTIFICATION OF PAYMENT OF MAINTENANCE FEE
IN LIEU OF AFFIDAVIT OF ANNUAL ASSESSMENT WORK**

Nora R. Pincus, being first duly sworn, deposes and says that:


1. She is an agent for Carlota Copper Company, the owner of the unpatented lode mining claims and millsites situated in Pinal and Gila Counties, Arizona (the "Claims"), the location notices of which are of record in Pinal and Gila Counties, and in the records of the Arizona State Office of the Bureau of Land Management under the file numbers indicated in the attached Exhibit A.

2. Pursuant to the 30 U.S.C. § 28f(a), as adjusted by 30 U.S.C. § 28j(c) and implemented by notice in 74 Federal Register 30959-62 (June 29, 2009), as amended by the Consolidated Appropriations Act 2012, Pub. L. No. 112-74, 125 Stat. 786 (2011) and a notice in 79 Federal Register 36662-65 (June 30, 2014), the owner paid a maintenance fee of \$155 per claim to the Bureau of Land Management for the assessment year beginning September 1, 2018. This Affidavit is recorded to attest to the payment and receipt of such payment and as an affirmation of an intent to hold those Claims described in Exhibit A attached.

3. The names and address of the owner of the Claims for which this Certificate is prepared are Carlota Copper Company, 2624 Forest Service Road 287, P.O. Box 1009, Miami, Arizona 85539. THIS IS NOT A CHANGE OF ADDRESS

4. The mining claims within the Claims described herein are held and claimed by the owner for the valuable minerals contained therein and the millsites for uses related to the mining claims.

DATED this 8th day of August, 2018.




Nora R. Pincus

RECEIVED
BLM AZ STATE OFFICE
2018 AUG - 9 P 12:35
PHOENIX, ARIZONA

Sworn and subscribed before me this 5th day of August, 2018, by Nora R. Pincus, agent.

Joy Prout
Notary Public



RECEIVED
RLM AT STAFF OFFICE
2018 AUG - 9 P 12:35
PHOENIX, ARIZONA

EXHIBIT A – GILA AND PINAL COUNTIES

The following unpatented mining claims and millsites are situated in the Pioneer and Globe Mining Districts, Gila and Pinal Counties, Arizona, the names of which and the place of record of the location notices thereof in the official records of the respective counties and the Arizona State Office of the Bureau of Land Management, are as follows:

GROUP III: (Unpatented mining claims situated in Sections 25, 26, 35 and 36, Township 1 North, Range 13 East, G&SR Mer.)

<u>Claim Name</u>	<u>Date Located</u>	<u>Date Recorded</u>	<u>County Records Docket Page</u>	<u>Date Filed BLM</u>	<u>BLM AMC No.</u>
Gila County:					
Grizzly #1	7/18/89	7/24/89	774 120	9/1/89	298647
Amended		11/22/89	785 119	12/13/89	}
Grizzly #2	7/18/89	7/24/89	774 123	9/1/89	
Amended		11/22/89	785 119	12/13/89	}
Grizzly #3	7/18/89	7/24/89	774 126	9/1/89	
Amended		11/22/89	785 119	12/13/89	}
Grizzly #4	7/18/89	7/24/89	774 129	9/1/89	
Amended		11/22/89	785 119	12/13/89	}
Pinal County:					
		8/22/89	1625 631	9/1/89	}
		11/22/89	1642 209	12/13/89	
Gila County:					
Grizzly #5	7/18/89	7/24/89	774 132	9/1/89	298651
Amended		11/22/89	785 119	12/13/89	}
Pinal County:					
		8/22/89	1625 634	9/1/89	}
		11/22/89	1642 209	12/13/89	
Gila County:					
Grizzly #6	7/18/89	7/24/89	774 135	9/1/89	298652
Amended		11/22/89	785 119	12/13/89	}
Grizzly #7	7/18/89	7/24/89	774 138	9/1/89	
Amended		11/22/89	785 119	12/13/89	}
Grizzly #8	7/18/89	7/24/89	774 141	9/1/89	
Amended		11/22/89	785 119	12/13/89	}
Grizzly #9	7/18/89	7/24/89	774 144	9/1/89	
Amended		11/22/89	785 119	12/13/89	}
Grizzly #10	7/18/89	7/24/89	774 147	9/1/89	
Amended		11/22/89	785 119	12/13/89	}
Grizzly #11	7/18/89	7/24/89	774 150	9/1/89	
Amended		11/22/89	785 119	12/13/89	}

RECEIVED
 BLM AZ STATE OFFICE
 2018 AUG -9 P 12:3
 PHOENIX, ARIZONA

ENTERED
 AUG 14 2018
 BY:

<u>Claim Name</u>	<u>Date Located</u>	<u>Date Recorded</u>	<u>County Records Docket Page</u>	<u>Date Filed BLM</u>	<u>BLM AMC No.</u>	
Grizzly #12 Amended	7/18/89	7/24/89	774 153	9/1/89	298658 <i>u</i>	
		11/22/89	785 119	12/13/89		
	7/18/89	8/22/89	Pinal County:			9/1/89
		11/22/89	1625 637	1642 209		12/13/89
Grizzly #13 Amended	7/18/89	7/24/89	774 156	9/1/89	298659 <i>u</i>	
		11/22/89	785 119	12/13/89		
Grizzly #14 Amended	7/18/89	7/24/89	774 159	9/1/89	298660 <i>u</i>	
		11/22/89	785 119	12/13/89		

RECEIVED
 BLM AZ STATE OFFICE
 2018 AUG -9 P 12:36
 PHOENIX, ARIZONA

INTEREST
 AUG 14 2018
 BY: _____

GROUP IV: (Unpatented mining claims situated in Sections 26, 27, 34, 35 and 36, Township 1 North, Range 13 East; G&SR Mer.)

<u>Claim Name</u>	<u>Loc. Date</u>	<u>County</u>	<u>Original Recordation</u>		<u>Amended Recordation</u>		<u>BLM AMC Serial #</u>
			<u>Book</u>	<u>Page</u>	<u>Book</u>	<u>Page</u>	
Tip Top	3/2/29	Pinal	45	142	648	830	52265 <i>u</i>
Tip Top #1	8/1/30	Pinal	46	275			52266 <i>u</i>
Tip Top 2	3/2/29	Pinal	45	144	648	831	52267 <i>u</i>
Tip Top 3	3/10/29	Pinal	45	145	648	832	52268 <i>u</i>
Tip Top #4	8/1/30	Pinal	46	301			52269 <i>u</i>
Eder #10	4/21/69	Pinal	569	819			52270 <i>u</i>
Eder #11	4/21/69	Pinal	569	820			52271 <i>u</i>
Eder #12	4/21/69	Pinal	569	821			52272 <i>u</i>
Eder 14	9/27/71	Pinal	645	51			52274 <i>u</i>
		Gila	308	309			
Eder 15	9/27/71	Pinal	645	52			52275 <i>u</i>
		Gila	308	310			
Eder 16	9/27/71	Pinal	645	53	721	95	52276 <i>u</i>
		Gila	308	311	348	10	
Eder 17	9/27/71	Pinal	645	54	721	96	52277 <i>u</i>
		Gila	308	312	348	9	
Eder 18	9/27/71	Pinal	710	228			52278 <i>u</i>
		Gila	308	313			
Eder 19	9/27/71	Pinal	710	229	721	715	52279 <i>u</i>
		Gila	308	314	348	275	
Eder 22	9/27/71	Pinal	645	56			52280 <i>u</i>
		Gila	308	317			
Eder #23	1/4/73	Pinal	691	416			52281 <i>u</i>
Eder 27	9/11/73	Pinal	720	440			52282 <i>u</i>
Eder 34	6/14/73	Pinal	710	926			52285 <i>u</i>
Eder 35	6/14/73	Pinal	710	927			52286 <i>u</i>
Eder 36	6/14/73	Pinal	710	928			52287 <i>u</i>
Eder 39	6/13/73	Pinal	710	931			52289 <i>u</i>
Eder 40	6/14/73	Pinal	710	932			52290 <i>u</i>
Eder 43	6/13/73	Pinal	710	935			52292 <i>u</i>
Eder 44	6/14/73	Pinal	710	936			52293 <i>u</i>
Eder 45	6/13/73	Pinal	710	937			52294 <i>u</i>
Eder 46	6/13/73	Pinal	710	938			52295 <i>u</i>
Eder 47	6/13/73	Pinal	710	939			52296 <i>u</i>
Eder 48	6/13/73	Pinal	710	940	721	97	52297 <i>u</i>
Eder 49	6/12/73	Pinal	710	941			52298 <i>u</i>
Eder 50	6/12/73	Pinal	710	942			52299 <i>u</i>

PHOENIX, ARIZONA

2018 AUG 12 3 16 RECEIVED OFFICE

ENTERED
AUG 14 2018

<u>Claim Name</u>	<u>Loc. Date</u>	<u>County</u>	<u>Original Recordation</u>		<u>Amended Recordation</u>		<u>BLM AMC Serial #</u>
			<u>Book</u>	<u>Page</u>	<u>Book</u>	<u>Page</u>	
Eder 51	6/12/73	Pinal	710	943			52300 <i>ek</i>
Eder 52	6/12/73	Pinal	710	944			52301 <i>u</i>
Eder 53	6/12/73	Pinal	710	945			52302 <i>u</i>
Eder 54	6/13/73	Pinal	710	946			52303 <i>u</i>
		Gila	341	802			
Eder 55	6/13/73	Pinal	710	947			52304 <i>k</i>
		Gila	341	803			
Eder 56	6/13/73	Pinal	710	948			52305 <i>u</i>
		Gila	341	804			
Eder 57	6/12/73	Pinal	710	949	721	98	52306 <i>u</i>
		Gila	341	805	348	8	
Eder 59	6/14/73	Pinal	710	951			52307 <i>u</i>
		Gila	341	807			
Eder 62	9/7/73	Pinal	721	716			52308 <i>u</i>
Eder 63	9/7/73	Pinal	721	717			52309 <i>u</i>
		Gila	348	276			
Eder 64	9/7/73	Pinal	721	718			52310 <i>u</i>
		Gila	348	277			
Eder 65	9/7/73	Pinal	721	719			52311 <i>u</i>
		Gila	348	278			
Eder 66	9/7/73	Pinal	721	720			52312 <i>u</i>
		Gila	348	279			
Eder 67	9/7/73	Pinal	721	721			52313 <i>k</i>
		Gila	348	280			
Eder 68	9/7/73	Pinal	721	722			52314 <i>u</i>
		Gila	348	281			
Eder 69	9/7/73	Pinal	721	723			52315 <i>u</i>
		Gila	348	282			
Eder 70	9/24/73	Gila	348	283			52316 <i>u</i>
Eder 71	11/24/87	Gila	726	416			279919 <u>u</u>
Eder 72	11/24/87	Gila	726	419			279920 <i>u</i>
Eder 73	11/24/87	Gila	726	422			279921 <u>u</u>
		Pinal	1497	441			
Eder 74	11/24/87	Pinal	1497	443			279922 <u>u</u>
Eder 75	11/24/87	Pinal	1497	445			279923 <i>u</i>
Eder 76	11/24/87	Pinal	1497	447			279924 <u>u</u>
Ghost 16	12/29/66	Pinal	497	450			52317 <i>k</i>
Ghost 27	3/10/64	Pinal	387	137			52318 <i>u</i>
Ghost 28	5/18/64	Pinal	387	138			52319 <i>u</i>
Ghost 29	3/10/64	Pinal	387	139			52320 <i>u</i>
Ghost 30	5/18/64	Pinal	387	140			52321 <i>u</i>

PHOENIX, ARIZONA

2018 AUG -9 P 12:36

RECEIVED
BLM FIELD OFFICE

ENTERED
AUG 14 2018
6

<u>Claim Name</u>	<u>Loc. Date</u>	<u>County</u>	<u>Original Recordation</u>		<u>Amended Recordation</u>		<u>BLM AMC</u>
			<u>Book</u>	<u>Page</u>	<u>Book</u>	<u>Page</u>	<u>Serial #</u>
Ghost 31	3/10/64	Pinal	387	141			52322 <i>hh</i>
Ghost 32	12/29/66	Pinal	497	451			52323 <i>hh</i>
Ghost 38	12/29/66	Pinal	497	452			52326 <i>eh</i>
Ghost 40	12/29/66	Pinal	497	453			52327 <i>hh</i>
Ghost 42	12/29/66	Pinal	497	454			52328 <i>hh</i>
Ghost 48	12/29/66	Pinal	497	455			52329 <i>eh</i>
Ghost 50	12/29/66	Pinal	497	456			52330 <i>hh</i>
Ghost 61	3/12/64	Pinal	387	165			52331 <i>eh</i>
Ghost 62	3/12/64	Pinal	387	166			52332 <i>eh</i>
Ghost 63	3/12/64	Pinal	387	167			52333 <i>hh</i>
Ghost 66	3/12/64	Pinal	387	170			52336 <i>hh</i>
Ghost 90	12/29/66	Pinal	497	457			52337 <i>hh</i>
Ghost 93	3/16/64	Pinal	387	194			52340 <i>hh</i>
Ghost 95	3/16/64	Pinal	387	195			52342 <i>eh</i>
Ghost 97	3/16/64	Pinal	387	196			52344 <i>hh</i>
Ghost 99	3/16/64	Pinal	387	197			52346 <i>eh</i>
Ghost 131	9/23/65	Pinal	429	515			52365 <i>eh</i>
Ghost 132	9/23/65	Pinal	429	516			52366 <i>eh</i>
Ghost 133	9/23/65	Pinal	429	517			52367 <i>eh</i>
Ghost 134	9/23/65	Pinal	429	518			52368 <i>hh</i>
Ghost 135	9/23/65	Pinal	429	519			52369 <i>hh</i>
Ghost 136	9/23/65	Pinal	429	520			52370 <i>eh</i>
Ghost 137	9/23/65	Pinal	429	521			52371 <i>eh</i>
Ghost 140	4/15/64	Pinal	387	209			52372 <i>eh</i>
Ghost 141	4/15/64	Pinal	387	210			52373 <i>hh</i>
Ghost 142	4/15/64	Pinal	387	211			52374 <i>eh</i>
Ghost 143	4/15/64	Pinal	387	212			52375 <i>eh</i>
Ghost 144	4/15/64	Pinal	387	213			52376 <i>eh</i>
Rim Rock #5	8/1/30	Pinal	46	304	721	93	52382 <i>hh</i>
Annex #5	8/1/30	Pinal	46	305	721	92	52383 <i>eh</i>
Cap 130	7/24/30	Pinal	46	311			52386 <i>hh</i>
Cap 131	7/25/30	Pinal	46	311			52387 <i>hh</i>
"Moon Rise"	2/15/1899	Gila	6	401			52388 <i>hh</i>
Promoter	11/14/29	Gila	44	5	348	7	52389 <i>hh</i>
Stars and Stripes	1/1/02	Gila	7	466	308	307	52390 <i>hh</i>
Providence	7/1/28	Gila	40	444	309	649	52391 <i>hh</i>

INTERESTED
AUG 14 2018
BY:

RECEIVED
BLM AZ STATE OFFICE
2018 AUG -9 P 12:36
PHOENIX, ARIZONA

GROUP V: (Unpatented mining claims situated in Sections 4, 5, 6, 7, Township 1 South, Range 14 East; Sections 1, 2, 11, 12, Township 1 South, Range 13 East; Section 31, Township 1 North, Range 14 East; and Sections 14, 15, 22, 23, 25, 26, 27, Township 1 North, Range 13 East, G&SR Mer.)

<u>Claim Name</u>	<u>Date Located</u>	<u>Date Recorded</u>	<u>Cty</u>	<u>Cty Dkt</u>	<u>Record Page</u>	<u>Date Filed BLM</u>	<u>BLM AMC Serial No.</u>
Kelly #1	1/26/92	3/12/92	Gila	860	997	4/16/92	320760 <i>af</i>
Kelly #2	1/26/92	3/12/92	Gila	860	1000	4/16/92	320761 <i>af</i>
Kelly #3	1/26/92	3/12/92	Gila	861	01	4/16/92	320762 <i>af</i>
Kelly #4	1/26/92	3/12/92	Gila	861	04	4/16/92	320763 <i>af</i>
Kelly #5	1/26/92	3/12/92	Gila	861	07	4/16/92	320764 <i>af</i>
Kelly #6	1/28/92	3/12/92	Gila	861	10	4/16/92	320765 <i>af</i>
Kelly #7	1/26/92	3/12/92	Gila	861	13	4/16/92	320766 <i>af</i>
Kelly #8	1/28/92	3/12/92	Gila	861	16	4/16/92	320767 <i>af</i>
Kelly #9	1/26/92	3/12/92	Gila	861	19	4/16/92	320768 <i>af</i>
Kelly #10	1/28/92	3/12/92	Gila	861	22	4/16/92	320769 <i>af</i>
Kelly #11	1/26/92	3/12/92	Gila	861	25	4/16/92	320770 <i>af</i>
Kelly #12	1/28/92	3/12/92	Gila	861	28	4/16/92	320771 <i>af</i>
Kelly #13	1/26/92	3/12/92	Gila	861	31	4/16/92	320772 <i>af</i>
Kelly #14	1/28/92	3/12/92	Gila	861	34	4/16/92	320773 <i>af</i>
Kelly #15	1/28/92	3/12/92	Gila	861	37	4/16/92	320774 <i>af</i>
Kelly #16	1/28/92	3/12/92	Gila	861	40	4/16/92	320775 <i>af</i>
Kelly #17	1/28/92	3/12/92	Gila	861	43	4/16/92	320776 <i>af</i>
Kelly #18	1/28/92	3/12/92	Gila	861	46	4/16/92	320777 <i>af</i>
Kelly #19	1/28/92	3/12/92	Gila	861	49	4/16/92	320778 <i>af</i>
Kelly #20	1/26/92	3/12/92	Gila	861	52	4/16/92	320779 <i>af</i>
Kelly #21	1/27/92	3/12/92	Gila	861	55	4/16/92	320780 <i>af</i>
Kelly #22	1/27/92	3/12/92	Gila	861	58	4/16/92	320781 <i>af</i>
Kelly #23	1/27/92	3/12/92	Gila	861	61	4/16/92	320782 <i>af</i>
Kelly #24	1/27/92	3/12/92	Gila	861	64	4/16/92	320783 <i>af</i>
Kelly #25	1/27/92	3/12/92	Gila	861	67	4/16/92	320784 <i>af</i>
Kelly #26	1/27/92	3/12/92	Gila	861	70	4/16/92	320785 <i>af</i>
Kelly #27	1/29/92	3/12/92	Gila	861	73	4/16/92	320786 <i>af</i>
			Pinal	1809	641		
Kelly #28	1/29/92	3/12/92	Gila	861	76	4/16/92	320787 <i>af</i>
			Pinal	1809	643		
Kelly #29	1/29/92	3/12/92	Gila	861	79	4/16/92	320788 <i>af</i>
			Pinal	1809	645		
Kelly #30	1/29/92	3/12/92	Gila	861	82	4/16/92	320789 <i>af</i>
Kelly #31-A	7/11/92	8/06/92	Gila	877	747	8/27/92	4206 <i>af</i>
		8/13/92	Pinal	1845	922		
Kelly #32	1/29/92	3/12/92	Gila	861	88	4/16/92	320791 <i>af</i>

PHOENIX, ARIZONA

RECEIVED
BLM STATE OFFICE
2018 AUG -9 P 12:36

INTERESTED
AUG 14 2018

<u>Claim Name</u>	<u>Date Located</u>	<u>Date Recorded</u>	<u>Cty</u>	<u>Cty Record Dkt</u>	<u>Page</u>	<u>Date Filed BLM</u>	<u>BLM AMC Serial No.</u>
Kelly #33	1/29/92	3/12/92	Pinal	1809	649	4/16/92	320792 <i>u</i>
Kelly #34	1/29/92	3/12/92	Gila	861	91	4/16/92	320793 <i>u</i>
			Pinal	1809	651		
Kelly #35	1/29/92	3/12/92	Pinal	1809	653	4/16/92	320794 <i>u</i>
Kelly #36	1/29/92	3/12/92	Gila	861	94	4/16/92	320795 <i>u</i>
			Pinal	1809	655		
Kelly #37	1/28/92	3/12/92	Pinal	1809	657	4/16/92	320796 <i>u</i>
Kelly #38	1/28/92	3/12/92	Gila	861	97	4/16/92	320797 <i>u</i>
	1/29/92	3/12/92	Pinal	1809	659		
Kelly #39	1/28/92	3/12/92	Pinal	1809	661	4/16/92	320798 <i>u</i>
Kelly #40	1/31/92	3/12/92	Pinal	1809	663	4/16/92	320799 <i>u</i>
Kelly #53	1/30/92	3/12/92	Pinal	1809	671	4/16/92	320803 <i>u</i>
Kelly #57	1/30/92	3/12/92	Pinal	1809	673	4/16/92	320804 <i>u</i>
Kelly #58	1/30/92	3/12/92	Pinal	1809	675	4/16/92	320805 <i>u</i>
Kelly #59	1/30/92	3/12/92	Pinal	1809	677	4/16/92	320806 <i>u</i>
Kelly #60	1/30/92	3/12/92	Pinal	1809	679	4/16/92	320807 <i>u</i>
Kelly #66	1/30/92	3/12/92	Pinal	1809	691	4/16/92	320813 <i>u</i>
Kelly #67	1/30/92	3/12/92	Pinal	1809	693	4/16/92	320814 <i>u</i>
Kelly #68	1/30/92	3/12/92	Pinal	1809	695	4/16/92	320815 <i>u</i>
Kelly #71	1/30/92	3/12/92	Pinal	1809	697	4/16/92	320816 <i>u</i>
Kelly #72	1/30/92	3/12/92	Pinal	1809	699	4/16/92	320817 <i>u</i>
Kelly #73	1/30/92	3/12/92	Pinal	1809	701	4/16/92	320818 <i>u</i>
Kelly #83	2/01/92	3/12/92	Pinal	1809	721	4/16/92	320828 <i>u</i>
Kelly #84	2/01/92	3/12/92	Pinal	1809	723	4/16/92	320829 <i>u</i>
Kelly #86	2/01/92	3/12/92	Pinal	1809	727	4/16/92	320831 <i>u</i>
Kelly #87	2/01/92	3/12/92	Pinal	1809	729	4/16/92	320832 <i>u</i>
Kelly #89	2/01/92	3/12/92	Pinal	1809	733	4/16/92	320834 <i>u</i>
Kelly #90	2/01/92	3/12/92	Pinal	1809	735	4/16/92	320835 <i>u</i>
Kelly #91	2/02/92	3/12/92	Pinal	1809	737	4/16/92	320836 <i>u</i>
Kelly #92	2/02/92	3/12/92	Gila	861	100	4/16/92	320837 <i>u</i>
			Pinal	1809	739		
Kelly #93	2/02/92	3/12/92	Gila	861	103	4/16/92	320838 <i>u</i>
			Pinal	1809	741		
Kelly #94	2/02/92	3/12/92	Gila	861	106	4/16/92	320839 <i>u</i>
Kelly #95	2/02/92	3/12/92	Gila	861	109	4/16/92	320840 <i>u</i>
			Pinal	1809	743		
Kelly #96	2/02/92	3/12/92	Gila	861	112	4/16/92	320841 <i>u</i>
			Pinal	1809	745		
Kelly #97	2/02/92	3/12/92	Gila	861	115	4/16/92	320842 <i>u</i>
Kelly #98	2/02/92	3/12/92	Gila	861	118	4/16/92	320843 <i>u</i>
Kelly #99	2/02/92	3/12/92	Gila	861	121	4/16/92	320844 <i>u</i>

RECEIVED
 BLM ARIZONA DISTRICT OFFICE
 PHOENIX, ARIZONA
 2008 AUG 12 12:36

INTERESTED
 AUG 14 2018
 BY:

<u>Claim Name</u>	<u>Date Located</u>	<u>Date Recorded</u>	<u>Cty</u>	<u>Cty Record Dkt</u>	<u>Page</u>	<u>Date Filed BLM</u>	<u>BLM AMC Serial No.</u>
Kelly #100	2/04/92	3/12/92	Gila	861	124	4/16/92	320845 <i>lk</i>
Kelly #101	10/31/92	12/14/92	Gila	892	489	1/19/93	325818 <i>ek</i>
Kelly #103	10/31/92	12/14/92	Gila	892	495	1/19/93	325820 <i>ek</i>
Kelly #104	10/31/92	12/14/92	Gila	892	498	1/19/93	325821 <i>ek</i>
Kelly #105	10/31/92	12/14/92	Gila	892	501	1/19/93	325822 <i>ek</i>
Kelly #106	10/31/92	12/14/92	Gila	892	504	1/19/93	325823 <i>ek</i>
Kelly #107	10/31/92	12/14/92	Gila	892	507	1/19/93	325824 <i>ek</i>
Kelly #112	10/31/92	12/14/92	Gila	892	522	1/19/93	325829 <i>ek</i>
Kelly #113	10/31/92	12/14/92	Gila	892	525	1/19/93	325830 <i>ek</i>
Kelly #114	10/31/92	12/14/92	Gila	892	528	1/19/93	325831 <i>ek</i>
Kelly #115	10/31/92	12/14/92	Gila	892	531	1/19/93	325832 <i>ek</i>
Kelly #120	11/9/92	12/14/92	Gila	892	546	1/19/93	325837 <i>ek</i>
Kelly #121	11/9/92	12/14/92	Gila	892	549	1/19/93	325838 <i>ek</i>
Kelly #122	11/9/92	12/14/92	Gila	892	552	1/19/93	325839 <i>ek</i>
Kelly #123	11/9/92	12/14/92	Gila	892	555	1/19/93	325840 <i>ek</i>
Kelly #124	11/9/92	12/14/92	Gila	892	558	1/19/93	325841 <i>ek</i>
Kelly #125	11/8/92	12/14/92	Gila	892	561	1/19/93	325842 <i>ek</i>
Kelly #126	11/8/92	12/14/92	Gila	892	564	1/19/93	325843 <i>ek</i>
Kelly #127	11/8/92	12/14/92	Gila	892	567	1/19/93	325844 <i>ek</i>
Kelly #128	11/8/92	12/14/92	Gila	892	570	1/19/93	325845 <i>ek</i>
			Pinal	1874	047		
Kelly #129	11/8/92	12/14/92	Gila	892	573	1/19/93	325846 <i>ek</i>
Kelly #130	11/8/92	12/14/92	Gila	892	576	1/19/93	325847 <i>ek</i>
Kelly #131	11/8/92	12/14/92	Gila	892	579	1/19/93	325848 <i>ek</i>
Kelly #132	11/7/92	12/14/92	Gila	892	582	1/19/93	325849 <i>ek</i>
			Pinal	1874	049		
Kelly #133	11/7/92	12/14/92	Gila	892	585	1/19/93	325850 <i>ek</i>
Kelly #134	11/7/92	12/14/92	Gila	892	588	1/19/93	325851 <i>ek</i>
Kelly #135	11/7/92	12/14/92	Gila	892	591	1/19/93	325852 <i>ek</i>
Kelly #136	11/7/92	12/14/92	Gila	892	594	1/19/93	325853 <i>ek</i>
			Pinal	1874	051		
Kelly #137	11/7/92	12/14/92	Gila	892	597	1/19/93	325854 <i>ek</i>
			Pinal	1874	053		
Kelly #138	11/7/92	12/14/92	Gila	892	600	1/19/93	325855 <i>ek</i>
Kelly #139	11/7/92	12/14/92	Gila	892	601	1/19/93	325856 <i>ek</i>
Kelly #140	11/7/92	12/14/92	Gila	892	604	1/19/93	325857 <i>ek</i>
Kelly #141	11/7/92	12/14/92	Gila	892	607	1/19/93	325858 <i>ek</i>
Kelly #142	11/7/92	12/14/92	Gila	892	610	1/19/93	325859 <i>ek</i>
Kelly #143	11/7/92	12/14/92	Gila	892	613	1/19/93	325860 <i>ek</i>
Kelly #144	11/7/92	12/14/92	Gila	892	616	1/19/93	325861 <i>ek</i>
Kelly #145	11/7/92	12/14/92	Gila	892	619	1/19/93	325862 <i>ek</i>

ENTERED
 AUG 14 2018
 BY:

RECEIVED
 BLM PHOENIX OFFICE
 PHOENIX, ARIZONA
 P 12: 36

<u>Claim Name</u>	<u>Date Located</u>	<u>Date Recorded</u>	<u>Cty</u>	<u>Cty Record Dkt</u>	<u>Page</u>	<u>Date Filed BLM</u>	<u>BLM AMC Serial No.</u>
Kelly #146	11/7/92	12/14/92	Gila	892	622	1/19/93	325863 <i>ee</i>
Kelly #147	11/7/92	12/14/92	Gila	892	625	1/19/93	325864 <i>ee</i>
Kelly #148	11/6/92	12/14/92	Gila	892	628	1/19/93	325865 <i>ee</i>
Kelly #149	11/6/92	12/14/92	Gila	892	631	1/19/93	325866 <i>ee</i>
Kelly #150	11/6/92	12/14/92	Gila	892	634	1/19/93	325867 <i>ee</i>
Kelly #151	7/30/93	8/23/93	Gila	93-635862		8/23/93	327254 <i>ee</i>
Kelly #152	7/30/93	8/23/93	Gila	93-635863		8/23/93	327255 <i>ee</i>
Kelly #153	7/30/93	8/23/93	Gila	93-635864		8/23/93	327256 <i>ee</i>
			Pinal	1936	617		
Kelly #154	7/30/93	8/23/93	Gila	93-635865		8/23/93	327257 <i>ee</i>
			Pinal	1936	619		
Kelly #155	7/30/93	8/23/93	Gila	93-635866		8/23/93	327258 <i>ee</i>
			Pinal	1936	621		
Kelly #156	1/11/18	2/08/18	Gila	2018-001198		2/08/18	449096 <i>ee</i>
Kelly #157	7/30/93	8/23/93	Pinal	1936	625	8/23/93	327260 <i>ee</i>
Kelly #158	7/30/93	8/23/93	Gila	93-635861		8/23/93	327261 <i>ee</i>
			Pinal	1936	627		
Kelly #159	7/30/93	8/23/93	Pinal	1936	629	8/23/93	327262 <i>ee</i>
Kelly #160	7/30/93	8/23/93	Pinal	1936	631	8/23/93	327263 <i>ee</i>
Kelly #161	7/30/93	8/23/93	Pinal	1936	633	8/23/93	327264 <i>ee</i>
Kelly #162	7/30/93	8/23/93	Pinal	1936	635	8/23/93	327265 <i>ee</i>
Kelly #163	7/30/93	8/23/93	Pinal	1936	637	8/23/93	327266 <i>ee</i>

RECEIVED
 BLM AZ STATE OFFICE
 2010 AUG - 9 P 12:36
 PHOENIX, ARIZONA

INTERE
 AUG 14 2010
 BY:

GROUP VI: (Unpatented mining claims situated in Section 36, Township 1 North, Range 13 East; Section 31, Township 1 North, Range 14 East; Section 1, Township 1 South, Range 13 East; and Section 6, Township 1 South, Range 14 East, Gila County, G&SR Mer.)

<u>Claim Name</u>	<u>Recorded Book/Docket</u>	<u>Page</u>	<u>BLM AMC Serial No.</u>
Lizard No. 27	47	348	28018 <i>ek</i>
Rejected No. 1	31	415	28020 <i>ek</i>
Rejected No. 2	31	416	28019 <i>ek</i>
Amended	52	374	
Rejected No. 3	53	184	28016 <i>ek</i>
Rejected No. 4	493	569	97634 <i>ek</i>
Rejected No. 5	493	571	97635 <i>ek</i>
Rejected No. 6	493	573	97636 <i>ek</i>
Rejected No. 7	493	575	97637 <i>ek</i>
Rejected No. 8	493	577	97638 <i>ek</i>
Rejected No. 9	493	579	97639 <i>ek</i>
Rejected No. 10	493	581	97640 <i>ek</i>
Rejected No. 11	493	583	97641 <i>ek</i>
Rejected No. 12	493	585	97642 <i>ek</i>
Rejected No. 13	493	587	97643 <i>ek</i>

RECEIVED
 BLM AZ STATE OFFICE
 2018 AUG - 9 P 12: 36
 PHOENIX, ARIZONA

INTEREST
 AUG 14 2018
 BY:

GROUP VII: (Unpatented mining claims situated in Section 36, Township 1 North, Range 13 East, Gila County, G&SR Mer.)

<u>Claim Name</u>	<u>Location Date</u>	<u>Recorded Book</u>	<u>Page</u>	<u>BLM AMC Serial No.</u>
Overside	9/1/39	48	70	27989
Amended	6/17/59	102	43	
Amended	5/23/93	909	127	
Crown Point Ext. No. 1	6/17/59	102	37	27990
Amended	5/23/93	909	131	
Crown Point Ext. No. 2	6/17/59	102	38	27991
Amended	5/23/93	909	133	
Old Abe	9/1/39	48	70	27992
Amended	6/17/59	102	39	
Amended	5/23/93	909	124	
Old Abe No. 1	10/1/39	48	82	27993
Amended	6/17/59	102	41	
Amended	5/23/93	909	129	

RECEIVED
BLM AZ STATE OFFICE
2010 AUG - 9 P 12: 36
PHOENIX, ARIZONA

INTEREST
AUG 14 2010
BY:

GROUP VIII: (Unpatented mining claims situated in Section 36, Township 1 North, Range 13 East, G&SR Mer., Gila County)

<u>Claim Name</u>	<u>Location Date</u>	<u>Cty Record</u>		<u>BLM AMC Serial No.</u>
		<u>Book</u>	<u>Page</u>	
Brewery	3/12/1892	4	145	39932 <i>et</i>
Amended	5/23/93	909	116	
Clipper	1/20/1906	1	286	39933 <i>et</i>
Amended	5/23/93	909	118	
Old Abe	9/1/39	48	70	39934 <i>et</i>
Amended	5/23/93	909	124	
Thomas Jefferson	9/1/39	48	71	39935 <i>et</i>
Amended	5/23/93	909	120	
Blue Jay Fraction	11/21/42	48	357	39936 <i>et</i>
Amended	5/23/93	909	122	
Vat	11/25/59	112	344	39937 <i>et</i>

RECEIVED
 BLM AZ STATE OFFICE
 2010 AUG -9 P 12:36
 PHOENIX, ARIZONA

INTEREST
 AUG 14 2013
 BY: _____

GROUP IX: (Unpatented mining claims situated in Section 36, Township 1 North, Range 13 East, G&SR Mer., Gila County)

<u>Claim Name</u>	<u>Location Date</u>	<u>Cty Record Book</u>	<u>Page</u>	<u>BLM AMC Serial No.</u>
Lost Knife #1	5/23/59	100	416	39938 <i>u</i>
Amended	3/17/68	230	418	
Lost Knife #2	10/28/59	108	133	39939 <i>u</i>
Amended	3/17/68	230	415	
Manganese Cap	5/06/65	176	507	39940 <i>u</i>
Amended	3/17/68	230	419	
Galena	5/06/65	176	508	39941 <i>u</i>
Amended	3/17/68	230	416	
Dew	6/1/68	237	635	39942 <i>u</i>
Lad	6/1/68	237	636	39943 <i>u</i>

RECEIVED
BLM AZ STATE OFFICE
2018 AUG - 9 P 12: 31
PHOENIX, ARIZONA

INTERE
AUG 14 2018
BY: _____

GROUP X: (Unpatented millsites situated in Section 23 and 26, Township 1 North, Range 13 East, G&SR Mer., Gila County)

<u>Claim Name</u>	<u>Date Located</u>	<u>Date Recorded</u>	<u>Cty Record Dkt</u>	<u>Page</u>	<u>Date Filed BLM</u>	<u>BLM AMC Serial No.</u>
Sick-A-More #1	6/16/93	8/23/93	93-635858		8/23/93	327251 <i>dh</i>
Sick-A-More #2	6/16/93	8/23/93	93-635859		8/23/93	327252 <i>dh</i>
Sick-A-More #3	6/16/93	8/23/93	93-635860		8/23/93	327253 <i>dh</i>

RECEIVED
 BLM AZ STATE OFFICE
 2018 AUG -9 P 12:31
 PHOENIX, ARIZONA

INTEREST
 AUG 14 2018
 BY:

GROUP XI: (Unpatented millsites situated in Sections 25, 26, 35 and 36, Township 1 North, Range 13 East; Section 31, Township 1 North, Range 14 East, Sections 1, 12, Township 1 South, Range 13 East; and Section 6, Township 1 South, Range 14 East, G&SR Mer., Gila and Pinal Counties)

<u>Claim Name</u>	<u>Date Located</u>	<u>Date Recorded</u>	<u>Cty</u>	<u>Cty Record Dkt</u>	<u>Page</u>	<u>Date Filed BLM</u>	<u>BLM AMC Serial No.</u>
Kosher #1	09/12/96	12/04/96	Gila	96-019602		12/03/96	342296 <i>kl</i>
Kosher #2	09/12/96	12/04/96	Gila	96-019603		12/03/96	342297 <i>kl</i>
Kosher #3	09/12/96	12/04/96	Gila	96-019604		12/03/96	342298 <i>kl</i>
Kosher #4	09/12/96	12/04/96	Gila	96-019605		12/03/96	342299 <i>kl</i>
Kosher #5	09/12/96	12/04/96	Gila	96-019606		12/03/96	342300 <i>kl</i>
Kosher #6	09/12/96	12/04/96	Gila	96-019607		12/03/96	342301 <i>kl</i>
Kosher #7	09/12/96	12/04/96	Gila	96-019608		12/03/96	342302 <i>kl</i>
Kosher #8	09/12/96	12/04/96	Gila	96-019609		12/03/96	342303 <i>kl</i>
Kosher #9	09/12/96	12/04/96	Gila	96-019610		12/03/96	342304 <i>kl</i>
Kosher #10	09/12/96	12/04/96	Gila	96-019611		12/03/96	342305 <i>kl</i>
Kosher #11	09/12/96	12/04/96	Gila	96-019612		12/03/96	342306 <i>kl</i>
Kosher #12	09/12/96	12/04/96	Gila	96-019613		12/03/96	342307 <i>kl</i>
Kosher #13	09/12/96	12/04/96	Gila	96-019614		12/03/96	342308 <i>kl</i>
Kosher #14	09/12/96	12/04/96	Gila	96-019615		12/03/96	342309 <i>kl</i>
Kosher #15	09/12/96	12/04/96	Gila	96-019616		12/03/96	342310 <i>kl</i>
Kosher #16	09/12/96	12/04/96	Gila	96-019617		12/03/96	342311 <i>kl</i>
Kosher #17	09/12/96	12/04/96	Gila	96-019618		12/03/96	342312 <i>kl</i>
Kosher #18	09/12/96	12/04/96	Gila	96-019619		12/03/96	342313 <i>kl</i>
Kosher #19	09/12/96	12/04/96	Gila	96-019620		12/03/96	342314 <i>kl</i>
Kosher #20	09/12/96	12/04/96	Gila	96-019621		12/03/96	342315 <i>kl</i>
Kosher #21	09/12/96	12/04/96	Gila	96-019622		12/03/96	342316 <i>kl</i>
Kosher #22	09/12/96	12/04/96	Gila	96-019623		12/03/96	342317 <i>kl</i>
Kosher #23	09/12/96	12/04/96	Gila	96-019624		12/03/96	342318 <i>kl</i>
Kosher #23	09/12/96	12/04/96	Pinal	1996-040016		12/03/96	<i>kl</i>
Kosher #24	09/12/96	12/04/96	Gila	96-019625		12/03/96	342319 <i>kl</i>
Kosher #25	09/12/96	12/04/96	Gila	96-019626		12/03/96	342320 <i>kl</i>
Kosher #26	09/12/96	12/04/96	Gila	96-019627		12/03/96	342321 <i>kl</i>
Kosher #27	09/12/96	12/04/96	Gila	96-019628		12/03/96	342322 <i>kl</i>
Kosher #28	09/12/96	12/04/96	Gila	96-019629		12/03/96	342323 <i>kl</i>
Kosher #29	09/12/96	12/04/96	Gila	96-019630		12/03/96	342324 <i>kl</i>
Kosher #30	09/12/96	12/04/96	Gila	96-019631		12/03/96	342325 <i>kl</i>
Kosher #31	09/12/96	12/04/96	Gila	96-019632		12/03/96	342326 <i>kl</i>
Kosher #32	09/12/96	12/04/96	Pinal	1996-040017		12/03/96	342327 <i>kl</i>
Kosher #33	09/12/96	12/04/96	Gila	96-019633		12/03/96	342328 <i>kl</i>
Kosher #33	09/12/96	12/04/96	Pinal	1996-040018		12/03/96	342329 <i>kl</i>
Kosher #34	09/12/96	12/04/96	Gila	96-019634		12/03/96	342329 <i>kl</i>

RECEIVED
 PHOENIX, ARIZONA
 AUG - 9 12: 37
 DISTRICT OFFICE

INTEREST
 AUG 14 2018
 BY:

<u>Claim Name</u>	<u>Date Located</u>	<u>Date Recorded</u>	<u>Cty</u>	<u>Cty Record Dkt</u>	<u>Page</u>	<u>Date Filed BLM</u>	<u>BLM AMC Serial No.</u>
Kosher #34	09/12/96	12/04/96	Pinal	1996-040019		12/03/96	
Kosher #35	09/12/96	12/04/96	Gila	96-019635		12/03/96	342330
Kosher #36	09/12/96	12/04/96	Gila	96-019636		12/03/96	342331
Kosher #37	09/12/96	12/04/96	Gila	96-019637		12/03/96	342332
Kosher #38	09/12/96	12/04/96	Gila	96-019638		12/03/96	342333
Kosher #39	09/12/96	12/04/96	Gila	96-019639		12/03/96	342334
Kosher #40	09/12/96	12/04/96	Gila	96-019640		12/03/96	342335
Kosher #41	09/12/96	12/04/96	Gila	96-019641		12/03/96	342336
Kosher #42	09/12/96	12/04/96	Gila	96-019642		12/03/96	342337
Kosher #43	09/12/96	12/04/96	Gila	96-019643		12/03/96	342338
Kosher #44	09/12/96	12/04/96	Pinal	1996-040020		12/03/96	342339
Kosher #45	09/12/96	12/04/96	Pinal	1996-040021		12/03/96	342340
Kosher #46	09/12/96	12/04/96	Pinal	1996-040022		12/03/96	342341
Kosher #46	09/12/96	12/04/96	Gila	96-019644		12/03/96	
Kosher #47	09/12/96	12/04/96	Pinal	1996-040023		12/03/96	342342
Kosher #47	09/12/96	12/04/96	Gila	96-019645		12/03/96	
Kosher #48	09/12/96	12/04/96	Gila	96-019646		12/03/96	342343
Kosher #49	09/12/96	12/04/96	Gila	96-019647		12/03/96	342344
Kosher #50	09/12/96	12/04/96	Gila	96-019648		12/03/96	342345
Kosher #51	09/12/96	12/04/96	Gila	96-019649		12/03/96	342346
Kosher #52	09/12/96	12/04/96	Gila	96-019650		12/03/96	342347
Kosher #53	09/12/96	12/04/96	Gila	96-019651		12/03/96	342348
Kosher #54	09/12/96	12/04/96	Gila	96-019652		12/03/96	342349
Kosher #55	09/12/96	12/04/96	Gila	96-019653		12/03/96	342350
Kosher #56	09/12/96	12/04/96	Gila	96-019654		12/03/96	342351
Kosher #57	09/12/96	12/04/96	Pinal	1996-040024		12/03/96	342352
Kosher #58	09/12/96	12/04/96	Pinal	1996-040025		12/03/96	342353
Kosher #59	09/12/96	12/04/96	Pinal	1996-040026		12/03/96	342354
Kosher #60	09/12/96	12/04/96	Pinal	1996-040027		12/03/96	342355
Kosher #60	09/12/96	12/04/96	Gila	96-019655		12/03/96	
Kosher #61	09/12/96	12/04/96	Pinal	1996-040028		12/03/96	342356
Kosher #61	09/12/96	12/04/96	Gila	96-019656		12/03/96	
Kosher #62	09/12/96	12/04/96	Gila	96-019657		12/03/96	342357
Kosher #63	09/12/96	12/04/96	Gila	96-019658		12/03/96	342358
Kosher #64	09/12/96	12/04/96	Gila	96-019659		12/03/96	342359
Kosher #65	09/12/96	12/04/96	Gila	96-019660		12/03/96	342360
Kosher #66	09/12/96	12/04/96	Gila	96-019661		12/03/96	342361
Kosher #67	09/12/96	12/04/96	Gila	96-019662		12/03/96	342362
Kosher #68	09/12/96	12/04/96	Gila	96-019663		12/03/96	342363
Kosher #69	09/12/96	12/04/96	Pinal	1996-040029		12/03/96	342364
Kosher #70	09/12/96	12/04/96	Pinal	1996-040030		12/03/96	342365

RECEIVED
BLM STATE OFFICE
PHOENIX, ARIZONA
AUG 14 12:37

INTEREST
AUG 14 2013

<u>Claim Name</u>	<u>Date Located</u>	<u>Date Recorded</u>	<u>Cty</u>	<u>Cty Record Dkt</u>	<u>Page</u>	<u>Date Filed BLM</u>	<u>BLM AMC Serial No.</u>
Kosher #71	09/12/96	12/04/96	Pinal	1996-040031		12/03/96	342366 <i>ak</i>
Kosher #72	09/12/96	12/04/96	Pinal	1996-040032		12/03/96	342367 <i>ak</i>
Kosher #73	09/12/96	12/04/96	Pinal	1996-040033		12/03/96	342368 <i>ak</i>
Kosher #73	09/12/96	12/04/96	Gila	96-019664		12/03/96	
Kosher #74	09/12/96	12/04/96	Gila	96-019665		12/03/96	342369 <i>ak</i>
Kosher #75	09/12/96	12/04/96	Gila	96-019666		12/03/96	342370 <i>ak</i>
Kosher #76	09/12/96	12/04/96	Gila	96-019667		12/03/96	342371 <i>ak</i>
Kosher #77	09/12/96	12/04/96	Gila	96-019668		12/03/96	342372 <i>ak</i>
Kosher #78	09/12/96	12/04/96	Gila	96-019669		12/03/96	342373 <i>ak</i>
Kosher #79	09/12/96	12/04/96	Gila	96-019670		12/03/96	342374 <i>ak</i>
Kosher #80	09/12/96	12/04/96	Gila	96-019671		12/03/96	342375 <i>ak</i>
Kosher #81	09/12/96	12/04/96	Pinal	1996-040034		12/03/96	342376 <i>ak</i>
Kosher #82	09/12/96	12/04/96	Pinal	1996-040035		12/03/96	342377 <i>ak</i>
Kosher #83	09/12/96	12/04/96	Pinal	1996-040036		12/03/96	342378 <i>ak</i>
Kosher #84	09/12/96	12/04/96	Pinal	1996-040037		12/03/96	342379 <i>ak</i>
Kosher #84	09/12/96	12/04/96	Gila	96-019672		12/03/96	
Kosher #85	09/12/96	12/04/96	Pinal	1996-040038		12/03/96	342380 <i>ak</i>
Kosher #85	09/12/96	12/04/96	Gila	96-019673		12/03/96	
Kosher #86	09/12/96	12/04/96	Gila	96-019674		12/03/96	342381 <i>ak</i>
Kosher #87	09/12/96	12/04/96	Gila	96-019675		12/03/96	342382 <i>ak</i>
Kosher #88	09/12/96	12/04/96	Gila	96-019676		12/03/96	342383 <i>ak</i>
Kosher #89	09/12/96	12/04/96	Gila	96-019677		12/03/96	342384 <i>ak</i>
Kosher #90	09/12/96	12/04/96	Gila	96-019678		12/03/96	342385 <i>ak</i>
Kosher #91	09/12/96	12/04/96	Gila	96-019679		12/03/96	342386 <i>ak</i>
Kosher #92	09/12/96	12/04/96	Gila	96-019680		12/03/96	342387 <i>ak</i>
Kosher #93	09/13/96	12/04/96	Pinal	1996-040039		12/03/96	342388 <i>ak</i>
Kosher #94	09/13/96	12/04/96	Pinal	1996-040040		12/03/96	342389 <i>ak</i>
Kosher #95	09/13/96	12/04/96	Pinal	1996-040041		12/03/96	342390 <i>ak</i>
Kosher #96	09/13/96	12/04/96	Pinal	1996-040042		12/03/96	342391 <i>ak</i>
Kosher #97	09/13/96	12/04/96	Pinal	1996-040043		12/03/96	342392 <i>ak</i>
Kosher #97	09/13/96	12/04/96	Gila	96-019681		12/03/96	
Kosher #98	09/13/96	12/04/96	Pinal	1996-040044		12/03/96	342393 <i>ak</i>
Kosher #98	09/13/96	12/04/96	Gila	96-019682		12/03/96	
Kosher #99	09/13/96	12/04/96	Gila	96-019683		12/03/96	342394 <i>ak</i>
Kosher #100	09/13/96	12/04/96	Gila	96-019684		12/03/96	342395 <i>ak</i>
Kosher #101	09/13/96	12/04/96	Gila	96-019685		12/03/96	342396 <i>ak</i>
Kosher #102	09/13/96	12/04/96	Gila	96-019686		12/03/96	342397 <i>ak</i>
Kosher #103	09/13/96	12/04/96	Gila	96-019687		12/03/96	342398 <i>ak</i>
Kosher #104	09/13/96	12/04/96	Gila	96-019688		12/03/96	342399 <i>ak</i>
Kosher #105	09/13/96	12/04/96	Gila	96-019689		12/03/96	342400 <i>ak</i>
Kosher #106	09/13/96	12/04/96	Gila	96-019690		12/03/96	342401 <i>ak</i>

INTERESTED
AUG 14 2013

PHOENIX, ARIZONA
RECEIVED
BLM
PHOENIX OFFICE
AUG 14 2013
P 12:37

<u>Claim Name</u>	<u>Date Located</u>	<u>Date Recorded</u>	<u>Cty</u>	<u>Cty Record Dkt</u>	<u>Page</u>	<u>Date Filed BLM</u>	<u>BLM AMC Serial No.</u>
Kosher #107	09/13/96	12/04/96	Pinal	1996-040045		12/03/96	342402 _u
Kosher #108	09/13/96	12/04/96	Pinal	1996-040046		12/03/96	342403 _u
Kosher #109	09/13/96	12/04/96	Pinal	1996-040047		12/03/96	342404 _u
Kosher #110	09/13/96	12/04/96	Pinal	1996-040048		12/03/96	342405 _u
Kosher #111	09/13/96	12/04/96	Pinal	1996-040049		12/03/96	342406 _u
Kosher #112	09/13/96	12/04/96	Pinal	1996-040050		12/03/96	342407 _u
Kosher #112	09/13/96	12/04/96	Gila	96-019691		12/03/96	
Kosher #113	09/13/96	12/04/96	Pinal	1996-040051		12/03/96	342408 _u
Kosher #113	09/13/96	12/04/96	Gila	96-019692		12/03/96	
Kosher #114	09/13/96	12/04/96	Gila	96-019693		12/03/96	342409 _u
Kosher #115	09/13/96	12/04/96	Gila	96-019694		12/03/96	342410 _u
Kosher #116	09/13/96	12/04/96	Gila	96-019695		12/03/96	342411 _u
Kosher #117	09/13/96	12/04/96	Gila	96-019696		12/03/96	342412 _u
Kosher #118	09/13/96	12/04/96	Gila	96-019697		12/03/96	342413 _u
Kosher #119	09/13/96	12/04/96	Gila	96-019698		12/03/96	342414 _u
Kosher #120	09/13/96	12/04/96	Gila	96-019699		12/03/96	342415 _u
Kosher #121	09/13/96	12/04/96	Gila	96-019700		12/03/96	342416 _u
Kosher #122	09/13/96	12/04/96	Pinal	1996-040052		12/03/96	342417 _u
Kosher #123	09/13/96	12/04/96	Pinal	1996-040053		12/03/96	342418 _u
Kosher #124	09/13/96	12/04/96	Pinal	1996-040054		12/03/96	342419 _u
Kosher #125	09/13/96	12/04/96	Pinal	1996-040055		12/03/96	342420 _u
Kosher #126	09/13/96	12/04/96	Pinal	1996-040056		12/03/96	342421 _u
Kosher #127	09/13/96	12/04/96	Pinal	1996-040057		12/03/96	342422 _u
Kosher #127	09/13/96	12/04/96	Gila	96-019701		12/03/96	
Kosher #128	09/13/96	12/04/96	Pinal	1996-040058		12/03/96	342423 _u
Kosher #128	09/13/96	12/04/96	Gila	96-019702		12/03/96	
Kosher #129	09/13/96	12/04/96	Gila	96-019703		12/03/96	342424 _u
Kosher #130	09/13/96	12/04/96	Gila	96-019704		12/03/96	342425 _u
Kosher #131	09/13/96	12/04/96	Gila	96-019705		12/03/96	342426 _u
Kosher #132	09/13/96	12/04/96	Gila	96-019706		12/03/96	342427 _u
Kosher #133	09/13/96	12/04/96	Gila	96-019707		12/03/96	342428 _u
Kosher #134	09/13/96	12/04/96	Gila	96-019708		12/03/96	342429 _u
Kosher #135	09/13/96	12/04/96	Gila	96-019709		12/03/96	342430 _u
Kosher #136	09/13/96	12/04/96	Gila	96-019710		12/03/96	342431 _u
Kosher #137	09/13/96	12/04/96	Gila	96-019711		12/03/96	342432 _u
Kosher #138	09/13/96	12/04/96	Pinal	1996-040059		12/03/96	342433 _u
Kosher #139	09/13/96	12/04/96	Pinal	1996-040060		12/03/96	342434 _u
Kosher #140	09/13/96	12/04/96	Pinal	1996-040061		12/03/96	342435 _u
Kosher #141	09/13/96	12/04/96	Pinal	1996-040062		12/03/96	342436 _u
Kosher #142	09/13/96	12/04/96	Pinal	1996-040063		12/03/96	342437 _u
Kosher #143	09/13/96	12/04/96	Pinal	1996-040064		12/03/96	342438 _u

RECEIVED
 BUREAU OF LAND MANAGEMENT
 PHOENIX, ARIZONA
 12:31

INTEREST
 AUG 14 2013
 BY:

<u>Claim Name</u>	<u>Date Located</u>	<u>Date Recorded</u>	<u>Cty</u>	<u>Cty Record Dkt</u>	<u>Page</u>	<u>Date Filed BLM</u>	<u>BLM AMC Serial No.</u>
Kosher #144	09/13/96	12/04/96	Pinal	1996-040065		12/03/96	342439
Kosher #144	09/13/96	12/04/96	Gila	1996-019712		12/03/96	
Kosher #145	09/13/96	12/04/96	Pinal	1996-040066		12/03/96	342440
Kosher #145	09/13/96	12/04/96	Gila	1996-019713		12/03/96	
Kosher #146	09/13/96	12/04/96	Gila	1996-019714		12/03/96	342441
Kosher #147	09/13/96	12/04/96	Gila	1996-019715		12/03/96	342442
Kosher #148	09/13/96	12/04/96	Gila	1996-019716		12/03/96	342443
Kosher #149	09/13/96	12/04/96	Gila	1996-019717		12/03/96	342444
Kosher #150	09/13/96	12/04/96	Gila	1996-019718		12/03/96	342445
Kosher #151	09/13/96	12/04/96	Gila	1996-019719		12/03/96	342446
Kosher #152	09/13/96	12/04/96	Gila	1996-019720		12/03/96	342447
Kosher #153	09/13/96	12/04/96	Gila	1996-019721		12/03/96	342448
Kosher #154	09/13/96	12/04/96	Gila	1996-019722		12/03/96	342449
Kosher #155	09/13/96	12/04/96	Gila	1996-019723		12/03/96	342450
Kosher #156	09/13/96	12/04/96	Pinal	1996-040067		12/03/96	342451
Kosher #157	09/13/96	12/04/96	Pinal	1996-040068		12/03/96	342452
Kosher #158	09/13/96	12/04/96	Pinal	1996-040069		12/03/96	342453
Kosher #159	09/13/96	12/04/96	Pinal	1996-040070		12/03/96	342454
Kosher #160	09/13/96	12/04/96	Pinal	1996-040071		12/03/96	342455
Kosher #161	09/14/96	12/04/96	Pinal	1996-040072		12/03/96	342456
Kosher #162	09/14/96	12/04/96	Pinal	1996-040073		12/03/96	342457
Kosher #163	09/14/96	12/04/96	Pinal	1996-040074		12/03/96	342458
Kosher #163	09/14/96	12/04/96	Gila	1996-019724		12/03/96	
Kosher #164	09/14/96	12/04/96	Pinal	1996-040075		12/03/96	342459
Kosher #164	09/14/96	12/04/96	Gila	1996-019725		12/03/96	
Kosher #165	09/14/96	12/04/96	Gila	1996-019726		12/03/96	342460
Kosher #166	09/14/96	12/04/96	Gila	1996-019727		12/03/96	342461
Kosher #167	09/14/96	12/04/96	Gila	1996-019728		12/03/96	342462
Kosher #168	09/14/96	12/04/96	Gila	1996-019729		12/03/96	342463
Kosher #169	09/14/96	12/04/96	Gila	1996-019730		12/03/96	342464
Kosher #170	09/14/96	12/04/96	Gila	1996-019731		12/03/96	342465
Kosher #171	09/14/96	12/04/96	Gila	1996-019732		12/03/96	342466
Kosher #172	09/14/96	12/04/96	Gila	1996-019733		12/03/96	342467
Kosher #173	09/14/96	12/04/96	Gila	1996-019734		12/03/96	342468
Kosher #174	09/14/96	12/04/96	Pinal	1996-040076		12/03/96	342469
Kosher #175	09/14/96	12/04/96	Pinal	1996-040077		12/03/96	342470
Kosher #176	09/14/96	12/04/96	Pinal	1996-040078		12/03/96	342471
Kosher #177	09/14/96	12/04/96	Pinal	1996-040079		12/03/96	342472
Kosher #178	09/14/96	12/04/96	Pinal	1996-040080		12/03/96	342473
Kosher #179	09/14/96	12/04/96	Pinal	1996-040081		12/03/96	342474
Kosher #180	09/14/96	12/04/96	Pinal	1996-040082		12/03/96	342475

PHOENIX, ARIZONA

100 AUG 12 2013

RECEIVED
BLM OFFICE

INTERE
AUG 14 2013

<u>Claim Name</u>	<u>Date Located</u>	<u>Date Recorded</u>	<u>Cty</u>	<u>Cty Record Dkt</u>	<u>Page</u>	<u>Date Filed BLM</u>	<u>BLM AMC Serial No.</u>
Kosher #181	09/14/96	12/04/96	Pinal	1996-040083		12/03/96	342476 <i>g</i>
Kosher #182	09/14/96	12/04/96	Pinal	1996-040084		12/03/96	342477 <i>g</i>
Kosher #182	09/14/96	12/04/96	Gila	1996-019735		12/03/96	.
Kosher #183	09/14/96	12/04/96	Pinal	1996-040085		12/03/96	342478 <i>g</i>
Kosher #183	09/14/96	12/04/96	Gila	1996-019736		12/03/96	
Kosher #184	09/14/96	12/04/96	Gila	1996-019737		12/03/96	342479 <i>g</i>
Kosher #185	09/14/96	12/04/96	Gila	1996-019738		12/03/96	342480 <i>g</i>
Kosher #186	09/14/96	12/04/96	Pinal	1996-040086		12/03/96	342481 <i>g</i>
Kosher #187	09/14/96	12/04/96	Pinal	1996-040087		12/03/96	342482 <i>g</i>
Kosher #188	09/14/96	12/04/96	Pinal	1996-040088		12/03/96	342483 <i>g</i>
Kosher #189	09/14/96	12/04/96	Pinal	1996-040089		12/03/96	342484 <i>g</i>
Kosher #190	09/14/96	12/04/96	Pinal	1996-040090		12/03/96	342485 <i>g</i>
Kosher #191	09/14/96	12/04/96	Pinal	1996-040091		12/03/96	342486 <i>g</i>
Kosher #192	09/14/96	12/04/96	Pinal	1996-040092		12/03/96	342487 <i>g</i>
Kosher #193	09/14/96	12/04/96	Pinal	1996-040093		12/03/96	342488 <i>g</i>
Kosher #193	09/14/96	12/04/96	Gila	1996-019739		12/03/96	
Kosher #194	09/14/96	12/04/96	Pinal	1996-040094		12/03/96	342489 <i>g</i>
Kosher #194	09/14/96	12/04/96	Gila	1996-019740		12/03/96	
Kosher #195	09/14/96	12/04/96	Gila	1996-019741		12/03/96	342490 <i>g</i>
Kosher #196	09/14/96	12/04/96	Gila	1996-019742		12/03/96	342491 <i>g</i>
Kosher #197	09/14/96	12/04/96	Pinal	1996-040095		12/03/96	342492 <i>g</i>
Kosher #198	09/14/96	12/04/96	Pinal	1996-040096		12/03/96	342493 <i>g</i>
Kosher #199	09/14/96	12/04/96	Pinal	1996-040097		12/03/96	342494 <i>g</i>
Kosher #200	09/14/96	12/04/96	Pinal	1996-040098		12/03/96	342495 <i>g</i>
Kosher #201	09/14/96	12/04/96	Pinal	1996-040099		12/03/96	342496 <i>g</i>
Kosher #202	09/14/96	12/04/96	Pinal	1996-040100		12/03/96	342497 <i>g</i>
Kosher #203	09/14/96	12/04/96	Pinal	1996-040101		12/03/96	342498 <i>g</i>
Kosher #204	09/14/96	12/04/96	Pinal	1996-040102		12/03/96	342499 <i>g</i>
Kosher #205	09/14/96	12/04/96	Pinal	1996-040103		12/03/96	342500 <i>g</i>
Kosher #205	09/14/97	12/04/96	Gila	1996-019743		12/03/96	
Kosher #206	09/14/97	12/04/96	Gila	1996-019744		12/03/96	342501 <i>g</i>
Kosher #207	09/14/96	12/04/96	Pinal	1996-040104		12/03/96	342502 <i>g</i>
Kosher #208	09/14/96	12/04/96	Pinal	1996-040105		12/03/96	342503 <i>g</i>
Kosher #209	09/14/96	12/04/96	Pinal	1996-040106		12/03/96	342504 <i>g</i>
Kosher #210	09/14/96	12/04/96	Pinal	1996-040107		12/03/96	342505 <i>g</i>
Kosher #211	09/14/96	12/04/96	Pinal	1996-040108		12/03/96	342506 <i>g</i>
Kosher #211	09/14/96	12/04/96	Gila	1996-019745		12/03/96	
Kosher #212	09/14/96	12/04/96	Gila	1996-019746		12/03/96	342507 <i>g</i>
Kosher #213	09/14/96	12/04/96	Gila	1996-019747		12/03/96	342508 <i>g</i>
Kosher #214	09/14/96	12/04/96	Gila	1996-019748		12/03/96	342509 <i>g</i>
Kosher #215	09/14/96	12/04/96	Gila	1996-019749		12/03/96	342510 <i>g</i>

RECEIVED
 BLM
 PHOENIX, ARIZONA
 AUG 29 1996
 12:31

INTEREST
 AUG 14 1996

<u>Claim Name</u>	<u>Date Located</u>	<u>Date Recorded</u>	<u>Cty</u>	<u>Cty Record Dkt</u>	<u>Page</u>	<u>Date Filed BLM</u>	<u>BLM AMC Serial No.</u>
Kosher #216	09/14/96	12/04/96	Gila	1996-019750		12/03/96	342511 <i>ee</i>
Kosher #217	09/14/96	12/04/96	Gila	1996-019751		12/03/96	342512 <i>ee</i>
Kosher #218	09/14/96	12/04/96	Gila	1996-019752		12/03/96	342513 <i>ee</i>
Kosher #219	09/14/96	12/04/96	Gila	1996-019753		12/03/96	342514 <i>ee</i>
Kosher #220	06/28/02	07/24/02	Pinal	2002-039180		07/25/02	356448 <i>ee</i>
Kosher #221	06/28/02	07/24/02	Pinal	2002-039181		07/25/02	356449 <i>ee</i>
Kosher #222	06/28/02	07/24/02	Pinal	2002-039182		07/25/02	356450 <i>ee</i>
Kosher #223	06/28/02	07/24/02	Pinal	2002-039183		07/25/02	356451 <i>ee</i>
Kosher #224	06/28/02	07/24/02	Pinal	2002-039184		07/25/02	356452 <i>ee</i>
Kosher #225	09/07/05	10/11/05	Pinal	2005-137450		09/08/05	367050 <i>ee</i>
Kosher #226	09/07/05	10/11/05	Pinal	2005-137451		09/08/05	367051 <i>ee</i>
Kosher #227	09/07/05	10/11/05	Pinal	2005-137449		09/08/05	367052 <i>ee</i>
Kosher #228	09/07/05	10/11/05	Pinal	2005-137448		09/08/05	367053 <i>ee</i>
Kosher #229	09/07/05	10/11/05	Pinal	2005-137447		09/08/05	367054 <i>ee</i>

RECEIVED
 BLM AZ STATE OFFICE
 2008 AUG -9 P 12:37
 PHOENIX, ARIZONA

INTERER
 AUG 14

GROUP XII: (Unpatented mining claims situated in Section 1, Township 1 South, Range 13 East and Section 6, Township 1 South, Range 14 East, G&SR Mer., Gila County)

<u>Claim Name</u>	<u>Date Located</u>	<u>Date Recorded</u>	<u>Cty</u>	<u>Cty Record</u>		<u>Date Filed BLM</u>	<u>BLM AMC Serial No.</u>
				<u>Dkt</u>	<u>Page</u>		
RJD #1	12/5/97	2/27/98	Gila	1998	2760	3/2/98	349780 <i>sk</i>
RJD #2	12/5/97	2/27/98	Gila	1998	2761	3/2/98	349781 <i>sk</i>
RJD #4	5/17/98	6/5/98	Gila	1998	8633	7/9/98	350335 <i>sk</i>

RECEIVED
 BLM AZ STATE OFFICE
 2018 AUG - 9 P 12: 37
 PHOENIX, ARIZONA

INTEREST
 AUG 14 2018

FedEx[®] Express

Page 1 of 2

ORIGIN ID: NPHA (801) 536-6943
JACKIE POPE
PARSONS BEHLE & LATIMER
201 SOUTH MAIN STREET
SUITE 1800
SALT LAKE CITY, UT 84111
UNITED STATES US

SHIP DATE: 08AUG18
ACTWGT: 0.25 LB
CAD: 3014388/NET4040
BILL SENDER

TO ATTENTION: PUBLIC ROOM
ARIZONA - BUREAU AND MANAGEMENT
ONE NORTH CENTRAL AVENUE, SUITE 800

P (602) 4 60 08 09 10:30 1 278
R/W 2958
PO DEPT



THU - 09 AUG 10:30A
PRIORITY OVERNIGHT

TRK# 7729 2588 2958
0201

WP ZSYA 85004
AZ-US PHX



Extremely Urgent

ENTERED
AUG 14 2018
BY:

RECEIVED
BLM AZ STATE OFFICE
2018 AUG -9 P 12:35
PHOENIX, ARIZONA

Insert shipping document here.

United States Department of the Interior
Bureau of Land Management
 DIV OF LANDS, MINRLS & ENERGY
 ONE N CENTRAL AVE
 PHOENIX, AZ 85004 -4427
 Phone: 602-417-9200

Receipt

No: 4232445

Transaction #: 4347755	
Date of Transaction: 08/10/2018	
CUSTOMER:	
CARLOTA COPPER COMPANY PO BOX 1009 MIAMI, AZ 85539-0960 US	

LINE #	QTY	DESCRIPTION	REMARKS	UNIT PRICE	TOTAL
1	1.00	LOCATABLE MINERALS / MINING CLAIMS- NOT NEW-UNADJUD, ONE AUTH NO. ONLY / MINING CLAIM MONEY RECEIVED CASES: AMC298647/\$76725.00	MAINT 2019/495	- n/a -	76725.00
TOTAL:					\$76,725.00

PAYMENT INFORMATION			
1	AMOUNT:	76725.00	POSTMARKED: N/A
	TYPE:	CHECK	RECEIVED: 08/09/2018
	CHECK NO:	00003485	
	NAME:	CARLOTA COPPER COMPANY PO BOX 1009 MIAMI AZ 85539-0960 US	

REMARKS

This receipt was generated by the automated BLM Collections and Billing System and is a paper representation of a portion of the official electronic record contained therein.

August 1, 2017

After recording, return to:
Freeport-McMoRan Inc.
Attn: C. Loder
333 North Central Avenue
Phoenix, AZ 85004

Bureau of Land Management
Department of the Interior
One N. Central Avenue
Phoenix, AZ 85004

312258	131760	35792
327648	265777	39092
330826	293003	48023
333428	299053	49212
406829	303011	50970
428342	308180	52072
	309608	97784

NOTICE OF INTENT TO HOLD MINING CLAIMS AND PAYMENT OF BLM MAINTENANCE FEE

NO. OF CLAIMS 556
 AMOUNT \$86,180.00
 RECEIPT NO. 3921389
 INIT. *SLC*
 ** BLM-ASO**

Re: Payment of Annual Claim Maintenance Fee

Dear Sir or Madam:

This will serve as notice that Freeport-McMoRan Miami, Inc., whose address for purpose of this filing is Land and Water Department, 333 North Central Ave., Phoenix, Arizona 85004, intends to hold the mining claims and/or mill sites described on Exhibit A attached hereto for the assessment year ending at 12 o'clock, noon, on September 1, 2018 by payment of the annual maintenance fee of \$155 per claim or site. Payment of such amount is made herewith for such assessment year for each of the claims and sites, the name, and BLM serial number with the book and page or index number of recording of the location notice in the official records of Gila County, Arizona, of which, is set forth on Exhibit A attached hereto and by this reference incorporated herein.

[Signature]
 Carolyn Loder for
 Freeport-McMoRan Miami, Inc.

RECEIVED
 BLM AZ STATE OFFICE
 2017 AUG - 4 A 10: 06
 PHOENIX, ARIZONA

State of Arizona)
) ss.
 County of Maricopa)

The foregoing instrument was acknowledged before me on August 1st, 2017, by Carolyn Loder, on behalf of Freeport-McMoRan Miami, Inc.
 (Seal)

STEPHANIE D. TURTON
 Notary Public - State of Arizona
 MARICOPA COUNTY
 My Commission Expires Nov. 18, 2019

Stephanie D. Turton
 Notary Public
 My commission expires: 11-18-2019

ENTERED
 AUG 07 2017

EXHIBIT A

County: Gila

State: AZ

<u>BLM Serial #</u>	<u>Claim Name</u>	<u>Original Recording</u>		<u>Amended Recording</u>		<u>Location</u>
		<u>Recording #</u>	<u>Page #</u>	<u>Recording #</u>	<u>Page #</u>	
AMC 035795	QUARTZ SITE NO. 4 (A)	466	188			SEC21-T01N-R14E
AMC 035796	QUARTZ SITE NO. 5 (A)	466	187			SEC21-T01N-R14E
AMC 035797	QUARTZ SITE NO. 6 (A)	466	186			SEC21-T01N-R14E
AMC 035798	QUARTZ SITE NO. 7 (A)	466	185			SEC21-T01N-R14E
AMC 035799	QUARTZ SITE NO. 8 (A)	466	184			SEC21-T01N-R14E
AMC 035802	QUARTZ SITE NO. 11 (A)	466	181			SEC21-T01N-R14E
AMC 035803	QUARTZ SITE NO. 12 (A)	466	180			SEC21-T01N-R14E
AMC 035804	QUARTZ SITE NO. 13 (A)	466	179			SEC21-T01N-R14E
AMC 035805	QUARTZ SITE NO. 14 (A)	466	178			SEC21-T01N-R14E
AMC 035817	QUARTZ SITE #25 (A)	466	220			SEC22-T01N-R14E
AMC 035818	QUARTZ SITE #26 (A)	466	221			SEC22-T01N-R14E
AMC 035819	QUARTZ SITE #27 (A)	466	166			SEC22-T01N-R14E
AMC 035822	HARDROCK NO. 1 (A)	466	200			SEC15-T01N-R14E
AMC 035823	HARDROCK NO. 2 (A)	466	193			SEC15-T01N-R14E
AMC 035826	MOONLIGHT (A)	466	196			SEC21-T01N-R14E
AMC 035827	BLACK OAK (A)	466	199			SEC21-T01N-R14E
AMC 035828	BLACK OAK NO. 2 (A)	466	198			SEC21-T01N-R14E
AMC 035829	BLACK OAK NO. 3 (A)	466	197			SEC22-T01N-R14E
AMC 035837	PINTO COPPER FRACTION (A)	466	204			SEC28-T01N-R14E
AMC 035838	PINTO COPPER NO. 1 (A)	466	210			SEC27-T01N-R14E
AMC 035839	PINTO COPPER NO. 2 (A)	466	211			SEC27-T01N-R14E
AMC 035840	PINTO COPPER NO. 3 (A)	466	212			SEC27-T01N-R14E
AMC 035841	PINTO COPPER NO. 4 (A)	466	213			SEC27-T01N-R14E
AMC 035842	PINTO COPPER NO. 5 (A)	466	214			SEC27-T01N-R14E
AMC 035843	PINTO COPPER NO. 6 (A)	466	219			SEC28-T01N-R14E
AMC 035844	PINTO COPPER NO. 7 (A)	466	222			SEC28-T01N-R14E
AMC 035845	PINTO COPPER NO. 8 (A)	466	223			SEC28-T01N-R14E
AMC 035846	PINTO COPPER NO. 9 (A)	466	205			SEC28-T01N-R14E

Date: 2/13/2017

PHOENIX, ARIZONA

2017 AUG -4 - 10:09

RECEIVED BLM AZ STATE OFFICE

EXHIBIT A

County: Gila

State: AZ

BLM Serial #	Claim Name	Original Recording		Amended Recording		Location
		Recording #	Page #	Recording #	Page #	
AMC 035847	PINTO COPPER NO. 10 (A)	466	206			SEC28-T01N-R14E
AMC 035848	PINTO COPPER NO. 11 (A)	466	207			SEC28-T01N-R14E
AMC 035849	PINTO COPPER NO. 12 (A)	466	208			SEC28-T01N-R14E
AMC 035850	PINTO COPPER NO. 13 (A)	466	209			SEC28-T01N-R14E
AMC 039092	KAY 1	262	305	471	40	SEC15-T01N-R14E
AMC 039093	KAY 2	262	306	471	41	SEC15-T01N-R14E
AMC 039094	KAY 3	262	307	471	42	SEC15-T01N-R14E
AMC 039095	KAY 4	262	308	471	43	SEC15-T01N-R14E
AMC 039096	KAY 5	262	309	471	44	SEC15-T01N-R14E
AMC 039097	KAY 6	262	310	471	45	SEC15-T01N-R14E
AMC 039098	KAY 7	262	311	471	46	SEC15-T01N-R14E
AMC 039099	KAY 8	262	312	471	47	SEC15-T01N-R14E
AMC 039100	KAY 9	262	313	471	48	SEC15-T01N-R14E
AMC 039101	KAY 10	262	314	471	49	SEC15-T01N-R14E
AMC 039102	KAY 11	262	315	471	50	SEC15-T01N-R14E
AMC 039103	KAY 12	262	316	471	51	SEC15-T01N-R14E
AMC 039104	KAY 13	262	317	471	52	SEC15-T01N-R14E
AMC 039105	KAY 14	262	318	471	53	SEC15-T01N-R14E
AMC 039106	KAY 15	262	319	471	54	SEC15-T01N-R14E
AMC 039107	KAY 16	262	320	471	55	SEC15-T01N-R14E
AMC 039108	KAY 17	262	321	471	56	SEC22-T01N-R14E
AMC 039109	KAY 18	262	322	471	57	SEC21-T01N-R14E
AMC 039110	KAY 19	262	323	471	58	SEC22-T01N-R14E
AMC 039111	KAY 20	262	324	471	59	SEC21-T01N-R14E
AMC 039112	KAY 21	262	325	471	60	SEC22-T01N-R14E
AMC 039113	KAY 22	262	326	471	61	SEC21-T01N-R14E
AMC 039114	KAY 23	262	327	471	62	SEC22-T01N-R14E
AMC 039137	KAY 50	262	352	471	85	SEC14-T01N-R14E
AMC 039138	KAY 51	262	353	471	86	SEC14-T01N-R14E
AMC 039144	KAY 57	262	359	471	92	SEC10-T01N-R14E
AMC 039145	KAY 58	262	360	471	93	SEC09-T01N-R14E
AMC 039162	KAY 81	264	328	471	110	SEC15-T01N-R14E
AMC 039163	KAY 82	264	329	471	111	SEC15-T01N-R14E
AMC 039165	KAY 85	262	373	471	113	SEC22-T01N-R14E
AMC 039166	KAY 86	262	374	471	114	SEC22-T01N-R14E
AMC 039167	KAY 87	262	375	471	115	SEC15-T01N-R14E

Date: 2/13/2017

RECEIVED
BLM AZ STATE OFFICE

EXHIBIT A

County: Gila

State: AZ

BLM Serial #	Claim Name	Original Recording		Amended Recording		Location
		Recording #	Page #	Recording #	Page #	
AMC 039168	KAY 88	262	376	471	116	SEC22-T01N-R14E
AMC 039169	KAY 89	262	377	471	117	SEC15-T01N-R14E
AMC 039170	KAY 90	262	378	471	118	SEC15-T01N-R14E
AMC 039171	KAY 91	262	379	471	119	SEC15-T01N-R14E
AMC 039172	KAY 92	262	380	471	120	SEC15-T01N-R14E
AMC 039173	KAY 93	262	381	471	121	SEC15-T01N-R14E
AMC 039174	KAY 94	262	382	471	122	SEC15-T01N-R14E
AMC 039175	KAY 95	262	383	471	123	SEC15-T01N-R14E
AMC 039176	KAY 96	262	384	471	124	SEC15-T01N-R14E
AMC 039177	KAY 97	262	385	471	125	SEC15-T01N-R14E
AMC 039178	KAY 98	262	386	471	126	SEC15-T01N-R14E
AMC 039179	KAY 99	262	387	471	127	SEC15-T01N-R14E
AMC 039180	KAY 100	262	388	471	128	SEC15-T01N-R14E
AMC 039181	KAY 101	262	389	471	129	SEC15-T01N-R14E
AMC 039182	KAY 102	262	390	471	130	SEC15-T01N-R14E
AMC 039183	KAY 103	262	391	471	131	SEC15-T01N-R14E
AMC 039184	KAY 104	262	392	471	132	SEC15-T01N-R14E
AMC 039185	KAY 108	262	396	471	133	SEC09-T01N-R14E
AMC 039186	KAY 109	270	267	471	134	SEC22-T01N-R14E
AMC 039187	KAY 110	270	268	471	135	SEC21-T01N-R14E
AMC 039188	KAY 111	270	269	471	136	SEC22-T01N-R14E
AMC 039189	KAY 112	270	270	471	137	SEC21-T01N-R14E
AMC 039190	KAY 113	270	271	471	138	SEC22-T01N-R14E
AMC 039191	KAY 114	270	272	471	139	SEC22-T01N-R14E
AMC 048124	DESERTER	20	16	24	239	SEC22-T01N-R14E
AMC 048125	CHIEF #3	25	79	24	240	SEC22-T01N-R14E
AMC 048126	CHIEF #4	25	80	24	241	SEC22-T01N-R14E
AMC 048127	CHIEF #5	25	81	24	242	SEC22-T01N-R14E
AMC 048128	CHIEF #6	25	82	24	243	SEC22-T01N-R14E
AMC 048129	RESCUE MILL	270	576			SEC16-T01N-R15E
AMC 049306	IL 75	216	443			SEC35-T01N-R14E
AMC 049308	IL 77	216	445			SEC35-T01N-R14E
AMC 049312	IL 81	216	449			SEC35-T01N-R14E
AMC 049313	IL 82	216	450			SEC35-T01N-R14E
AMC 049314	IL 88	216	516			SEC03-T01S-R14E
AMC 049316	IL 90	216	518			SEC03-T01S-R14E
AMC 049318	IL 92	216	520			SEC03-T01S-R14E
AMC 049319	IL 93	216	521			SEC03-T01S-R14E

Date: 2/13/2017

RECEIVED
BLM AZ STATE OFFICE
2017 AUG -4 10:09
PHOENIX, ARIZONA

EXHIBIT A

County: Gila

State: AZ

BLM Serial #	Claim Name	Original Recording		Amended Recording		Location
		Recording #	Page #	Recording #	Page #	
AMC 049320	IL 94	216	522			SEC03-T01S-R14E
AMC 049329	IL 103	216	531			SEC03-T01S-R14E
AMC 049332	IL 108	216	536			SEC03-T01S-R14E
AMC 049333	IL 109	216	537			SEC03-T01S-R14E
AMC 049334	IL 110	216	538			SEC03-T01S-R14E
AMC 049335	IL 111	216	539			SEC03-T01S-R14E
AMC 049336	IL 112	216	540			SEC03-T01S-R14E
AMC 049337	IL 113	216	541			SEC03-T01S-R14E
AMC 049338	IL 114	216	542			SEC03-T01S-R14E
AMC 049339	IL 115	216	543			SEC03-T01S-R14E
AMC 049340	IL 116	216	544			SEC03-T01S-R14E
AMC 049341	IL 117	216	545			SEC03-T01S-R14E
AMC 049342	IL 118	216	546			SEC03-T01S-R14E
AMC 049343	IL 119	216	547			SEC03-T01S-R14E
AMC 049344	IL 120	216	550			SEC33-T01N-R14E
AMC 049345	IL 121	216	551	305	422	SEC33-T01N-R14E
AMC 049346	IL 122	216	552			SEC33-T01N-R14E
AMC 049347	IL 123	216	553	305	421	SEC33-T01N-R14E
AMC 049348	IL 124	216	554			SEC33-T01N-R14E
AMC 049349	IL 125	216	555			SEC33-T01N-R14E
AMC 049350	IL 126	216	556			SEC33-T01N-R14E
AMC 049351	IL 127	216	557			SEC33-T01N-R14E
AMC 049352	IL 128	216	558			SEC33-T01N-R14E
AMC 049353	IL 129	216	559			SEC33-T01N-R14E
AMC 049354	IL 130	216	560			SEC33-T01N-R14E
AMC 049355	IL 131	216	561			SEC33-T01N-R14E
AMC 049356	IL 132	216	562			SEC33-T01N-R14E
AMC 049357	IL 133	216	563			SEC33-T01N-R14E
AMC 049358	IL 134	216	564			SEC33-T01N-R14E
AMC 049359	IL 135	216	565			SEC33-T01N-R14E
AMC 049360	IL 136	216	566			SEC33-T01N-R14E
AMC 049361	IL 137	216	567			SEC33-T01N-R14E
AMC 049362	IL 138	216	568			SEC33-T01N-R14E
AMC 049363	IL 139	216	569			SEC33-T01N-R14E
AMC 049364	IL 143	216	573	305	420	SEC33-T01N-R14E
AMC 049365	IL 144	216	574	305	419	SEC33-T01N-R14E
AMC 049366	IL 145	216	575	305	418	SEC33-T01N-R14E
AMC 049367	IL 146	216	576			SEC33-T01N-R14E

Date: 2/13/2017

RECEIVED
BLM AZ STATE OFFICE

EXHIBIT A

County: Gila

State: AZ

<u>BLM Serial #</u>	<u>Claim Name</u>	<u>Original Recording</u>		<u>Amended Recording</u>		<u>Location</u>
		<u>Recording #</u>	<u>Page #</u>	<u>Recording #</u>	<u>Page #</u>	
AMC 049368	IL 147	216	577			SEC33-T01N-R14E
AMC 049373	IL 152	216	581			SEC33-T01N-R14E
AMC 049375	IL 154	216	583			SEC33-T01N-R14E
AMC 049376	IL 155	216	584			SEC33-T01N-R14E
AMC 049377	IL 156	216	585			SEC33-T01N-R14E
AMC 049378	IL 157	216	586			SEC33-T01N-R14E
AMC 049379	IL 158	216	587			SEC33-T01N-R14E
AMC 049380	IL 159	216	588			SEC33-T01N-R14E
AMC 049381	IL 160	216	589			SEC33-T01N-R14E
AMC 049382	IL 161	216	590			SEC33-T01N-R14E
AMC 049383	IL 162	216	591			SEC33-T01N-R14E
AMC 049385	IL 168	216	597	305	417	SEC33-T01N-R14E
AMC 049409	IL 200	216	548			SEC03-T01S-R14E
AMC 049410	IL 201	216	549			SEC04-T01S-R14E
AMC 049411	IL 202	230	605			SEC04-T01S-R14E
AMC 049412	IL 203	230	606			SEC04-T01S-R14E
AMC 049413	IL 204	230	607			SEC04-T01S-R14E
AMC 049414	IL 205	230	608			SEC03-T01S-R14E
AMC 049415	IL 206	230	609			SEC04-T01S-R14E
AMC 049416	IL 207	230	610			SEC04-T01S-R14E
AMC 049417	IL 208	230	611			SEC04-T01S-R14E
AMC 049418	IL 209	230	612			SEC04-T01S-R14E
AMC 049419	IL 210	230	613			SEC33-T01N-R14E
AMC 049420	IL 211	230	614			SEC33-T01N-R14E
AMC 049421	IL 212	230	615			SEC33-T01N-R14E
AMC 049422	IL 213	230	616			SEC33-T01N-R14E
AMC 049423	IL 214	230	617			SEC33-T01N-R14E
AMC 049424	IL 215	230	618			SEC33-T01N-R14E
AMC 049425	IL 216	230	619			SEC33-T01N-R14E
AMC 049426	IL 217	230	620			SEC33-T01N-R14E
AMC 049427	IL 218	230	621			SEC04-T01S-R14E
AMC 049428	IL 219	230	622			SEC04-T01S-R14E
AMC 049429	IL 304	299	216			SEC03-T01S-R14E
AMC 049430	IL 305	299	217			SEC03-T01S-R14E
AMC 049431	IL 306	299	218			SEC03-T01S-R14E
AMC 049432	IL 307	299	219			SEC03-T01S-R14E
AMC 049433	IL 308	299	220			SEC03-T01S-R14E
AMC 049434	IL 309	299	221			SEC04-T01S-R14E

Date: 2/13/2017

RECEIVED
BLM AZ STATE OFFICE

EXHIBIT A

County: Gila

State: AZ

BLM Serial #	Claim Name	Original Recording		Amended Recording		Location
		Recording #	Page #	Recording #	Page #	
AMC 049436	IL 311	305	415			SEC33-T01N-R14E
AMC 049437	IL 312	305	416			SEC33-T01N-R14E
AMC 049438	IL 313	308	973			SEC03-T01S-R14E
AMC 049453	RIDGE 15	344	656			SEC36-T01N-R14E
AMC 049476	RALSTON 15	337	61			SEC13-T01N-R14E
AMC 049477	RALSTON 16	337	63			SEC13-T01N-R14E
AMC 049478	RALSTON 17	337	65			SEC13-T01N-R14E
AMC 049486	RALSTON 25	337	81			SEC13-T01N-R14E
AMC 049487	RALSTON 26	337	83			SEC13-T01N-R14E
AMC 049488	RALSTON 27	337	85			SEC13-T01N-R14E
AMC 049489	RALSTON 28	337	87			SEC13-T01N-R14E
AMC 049490	RALSTON 29	337	89			SEC13-T01N-R14E
AMC 049491	RALSTON 30	337	91			SEC13-T01N-R14E
AMC 049492	RALSTON 31	337	845			SEC13-T01N-R14E
AMC 049498	RALSTON 37	337	857			SEC13-T01N-R14E
AMC 049499	RALSTON 38	337	859			SEC13-T01N-R14E
AMC 049500	RALSTON 39	337	861			SEC13-T01N-R14E
AMC 049501	RALSTON 40	337	863			SEC13-T01N-R14E
AMC 049502	RALSTON 41	337	865			SEC13-T01N-R14E
AMC 049503	RALSTON 42	337	867			SEC13-T01N-R14E
AMC 049504	RALSTON 43	337	869			SEC13-T01N-R14E
AMC 049511	RALSTON 50	337	883			SEC13-T01N-R14E
AMC 049512	RALSTON 51	337	885			SEC13-T01N-R14E
AMC 049513	RALSTON 52	337	887			SEC13-T01N-R14E
AMC 049524	RALSTON 63	337	909			SEC13-T01N-R14E
AMC 049525	RALSTON 64	337	911			SEC14-T01N-R14E
AMC 049526	RALSTON 65	337	913			SEC14-T01N-R14E
AMC 049527	RALSTON 66	337	915			SEC14-T01N-R14E
AMC 049535	RALSTON 74	337	931			SEC14-T01N-R14E
AMC 049536	RALSTON 75	337	933			SEC14-T01N-R14E
AMC 049537	RALSTON 76	337	935			SEC14-T01N-R14E
AMC 049538	RALSTON 77	337	937			SEC14-T01N-R14E
AMC 049539	RALSTON 78	337	939			SEC14-T01N-R14E
AMC 049542	RALSTON 81	337	945			SEC14-T01N-R14E
AMC 049543	RALSTON 82	337	947			SEC14-T01N-R14E
AMC 049544	RALSTON 83	337	949			SEC14-T01N-R14E
AMC 049577	WEBSTER 1	320	548			SEC13-T01N-R14E
AMC 049578	WEBSTER 2	320	550			SEC13-T01N-R14E

Date: 2/13/2017

2017 AUG -4 - 10: 09

Page 6

RECEIVED
BLM AZ STATE OFFICE

EXHIBIT A

County: Gila

State: AZ

<u>BLM Serial #</u>	<u>Claim Name</u>	<u>Original Recording</u>		<u>Amended Recording</u>		<u>Location</u>
		<u>Recording #</u>	<u>Page #</u>	<u>Recording #</u>	<u>Page #</u>	
AMC 049579	WEBSTER 3	320	552			SEC13-T01N-R14E
AMC 049580	WEBSTER 4	320	554			SEC13-T01N-R14E
AMC 049581	WEBSTER 5	320	556			SEC13-T01N-R14E
AMC 049582	WEBSTER 6	320	558			SEC13-T01N-R14E
AMC 049583	WEBSTER 7	320	560			SEC13-T01N-R14E
AMC 049584	WEBSTER 8	320	562			SEC13-T01N-R14E
AMC 049585	WEBSTER 9	320	564			SEC13-T01N-R14E
AMC 049586	WEBSTER 10	320	566			SEC13-T01N-R14E
AMC 049587	WEBSTER 11	320	568			SEC13-T01N-R14E
AMC 049588	WEBSTER 12	320	570			SEC13-T01N-R14E
AMC 049589	WEBSTER 13	320	572			SEC13-T01N-R14E
AMC 049590	WEBSTER 14	320	574			SEC13-T01N-R14E
AMC 049591	WEBSTER 15	320	576			SEC13-T01N-R14E
AMC 049592	WEBSTER 16	320	578			SEC13-T01N-R14E
AMC 049593	WEBSTER 17	320	580			SEC13-T01N-R14E
AMC 049594	WEBSTER 18	320	582			SEC13-T01N-R14E
AMC 049595	WEBSTER 19	320	584			SEC13-T01N-R14E
AMC 049596	WEBSTER 20	320	586			SEC13-T01N-R14E
AMC 049597	WEBSTER 21	320	588			SEC13-T01N-R14E
AMC 049598	WEBSTER 22	320	590			SEC13-T01N-R14E
AMC 049599	WEBSTER 23	320	592			SEC13-T01N-R14E
AMC 049600	WEBSTER 24	320	594			SEC13-T01N-R14E
AMC 049601	WEBSTER 25	320	596			SEC13-T01N-R14E
AMC 049602	WEBSTER 26	320	598			SEC13-T01N-R14E
AMC 049603	WEBSTER 27	320	600			SEC13-T01N-R14E
AMC 049604	WEBSTER 28	320	602			SEC13-T01N-R14E
AMC 049605	WEBSTER 29	320	604			SEC13-T01N-R14E
AMC 049606	WEBSTER 30	320	606			SEC13-T01N-R14E
AMC 049607	WEBSTER 31	320	608			SEC13-T01N-R14E
AMC 049608	WEBSTER 32	320	610			SEC13-T01N-R14E
AMC 049609	WEBSTER 33	320	612			SEC13-T01N-R14E
AMC 049610	WEBSTER 34	320	614			SEC13-T01N-R14E
AMC 049611	WEBSTER 35	320	616			SEC13-T01N-R14E
AMC 049612	WEBSTER 36	320	618			SEC13-T01N-R14E
AMC 049613	WEBSTER 37	320	620			SEC13-T01N-R14E
AMC 049614	WEBSTER 38	320	622			SEC13-T01N-R14E
AMC 049615	WEBSTER 39	320	624			SEC13-T01N-R14E
AMC 049616	WEBSTER 40	320				SEC13-T01N-R14E

Date: 2/13/2017

RECEIVED
BLM AZ STATE OFFICE

PHOENIX, ARIZONA
 2017 AUG - 4 - 10: 09

EXHIBIT A

County: Gila

State: AZ

BLM Serial #	Claim Name	Original Recording		Amended Recording		Location
		Recording #	Page #	Recording #	Page #	
AMC 049617	WEBSTER 41	320	628			SEC13-T01N-R14E
AMC 049618	WEBSTER 42	320	630			SEC13-T01N-R14E
AMC 049619	WEBSTER 43	320	632			SEC13-T01N-R14E
AMC 049620	WEBSTER 44	320	634			SEC13-T01N-R14E
AMC 049621	WEBSTER 45	320	636			SEC13-T01N-R14E
AMC 049622	WEBSTER 46	320	638			SEC13-T01N-R14E
AMC 049623	WEBSTER 47	323	813			SEC13-T01N-R14E
AMC 049624	WEBSTER 48	323	814			SEC13-T01N-R14E
AMC 051319	JOAN MILL SITE 25	288	737	291	81	SEC36-T01N-R14E
AMC 051320	JOAN MILL SITE 34	288	746	637	799	SEC35-T01N-R14E
AMC 051321	JOAN MILL SITE 42	288	754	637	802	SEC35-T01N-R14E
AMC 051322	JOAN MILL SITE 43	288	755	637	805	SEC35-T01N-R14E
AMC 051323	JOAN MILL SITE 48	288	760	637	808	SEC35-T01N-R14E
AMC 051324	JOAN MILL SITE 49	288	761	637	811	SEC35-T01N-R14E
AMC 051325	JOAN MILL SITE 53	288	765	637	814	SEC35-T01N-R14E
AMC 051326	JOAN MILL SITE 54	288	766	637	817	SEC35-T01N-R14E
AMC 052072	G E 1	214	466	558	577	SEC17-T01N-R15E
AMC 052073	G E 2	214	467	558	580	SEC17-T01N-R15E
AMC 052074	G E 3	214	468	558	583	SEC17-T01N-R15E
AMC 052075	G E 4	214	469	558	586	SEC17-T01N-R15E
AMC 052076	G E 5	214	470	558	589	SEC17-T01N-R15E
AMC 052077	G E 6	214	471	558	592	SEC17-T01N-R15E
AMC 052078	G E 7	214	472	558	595	SEC17-T01N-R15E
AMC 052079	G E 8	214	473	558	598	SEC17-T01N-R15E
AMC 052080	G E 9	214	474	558	601	SEC17-T01N-R15E
AMC 052081	G E 10	214	475	558	604	SEC17-T01N-R15E
AMC 052082	G E 11	214	476			SEC18-T01N-R15E
AMC 052083	G E 12	214	477			SEC18-T01N-R15E
AMC 052084	G E 13	214	478			SEC18-T01N-R15E
AMC 052088	DIVIDE #2	36	522	261	437	SEC14-T01N-R14E
AMC 052090	DIVIDE #4	36	524	261	441	SEC13-T01N-R14E
AMC 052091	DIVIDE #5	36	525	261	443	SEC13-T01N-R14E
AMC 052092	DIVIDE #6	36	526	261	445	SEC13-T01N-R14E
AMC 052093	DIVIDE #7	36	527	261	447	SEC13-T01N-R14E
AMC 052094	DIVIDE #8	36	528	261	449	SEC14-T01N-R14E
AMC 052095	DIVIDE #9	36	529	261	451	SEC14-T01N-R14E
AMC 052096	DIVIDE #10	36	530	261	453	SEC13-T01N-R14E
AMC 052097	DIVIDE #11	36	564	261	455	SEC13-T01N-R14E

Date: 2/13/2017

RECEIVED
BLM AZ STATE OFFICE
2017 AUG - 4 - 10:05
PHOENIX, ARIZONA

EXHIBIT A

County: Gila

State: AZ

BLM Serial #	Claim Name	Original Recording		Amended Recording		Location
		Recording #	Page #	Recording #	Page #	
AMC 052103	LUCHILLA	22	76	75	164	SEC13-T01N-R14E
AMC 052104	LUCHILLA No. 2	18	56	75	163	SEC13-T01N-R14E
AMC 052105	LUCHILLA No. 3	48	236	76	307	SEC13-T01N-R14E
AMC 052106	LUCHILLA FRACTION	38	624	42	167	SEC13-T01N-R14E
AMC 052107	RAVEN	22	77	82	150	SEC13-T01N-R14E
AMC 052108	MANZANITA NO. 2	17	85	75	162	SEC13-T01N-R14E
AMC 052109	MANZANITA NO. 3	18	17	82	148	SEC13-T01N-R14E
AMC 052110	I. C.	36	548	75	161	SEC13-T01N-R14E
AMC 052111	I. C. #2	47	438			SEC13-T01N-R14E
AMC 052112	GOLD COIN NO. 2	46	470	82	152	SEC13-T01N-R14E
AMC 052113	GOLD COIN NO. 4	48	187	82	151	SEC13-T01N-R14E
AMC 052114	BLACK EAGLE NO. 1	48	169	82	149	SEC13-T01N-R14E
AMC 052115	GOLD BAR NO. 1	48	446			SEC13-T01N-R14E
AMC 052116	GOLD BAR #2	48	447			SEC13-T01N-R14E
AMC 052121	RALSTON 3	261	459			SEC13-T01N-R14E
AMC 052122	RALSTON 4	261	460			SEC13-T01N-R14E
AMC 052123	RALSTON 5	261	461			SEC13-T01N-R14E
AMC 052124	RALSTON 6	261	462			SEC13-T01N-R14E
AMC 052126	RALSTON 8	261	464			SEC14-T01N-R14E
AMC 052132	1511551	303	639			SEC15-T01N-R15.5E
AMC 052133	1511552	303	640			SEC15-T01N-R15.5E
AMC 052134	2211551	303	641			SEC15-T01N-R15.5E
AMC 052138	2211555	303	645			SEC22-T01N-R15.5E
AMC 052141	2211558	303	648			SEC22-T01N-R15.5E
AMC 052172	2711553	303	676			SEC22-T01N-R15.5E
AMC 052173	HOOPES #3	2	232	295	546	SEC05-T01N-R15E
AMC 052174	HOOPES #4	2	233	295	548	SEC05-T01N-R15E
AMC 052175	HOOPES #5	2	234	295	550	SEC31-T02N-R15E
AMC 052176	HOOPES #6	2	235	295	552	SEC31-T02N-R15E
AMC 052177	PINK LIMESTONE #1	170	534	295	537	SEC31-T02N-R15E
AMC 052178	PINK LIMESTONE #2	170	535	295	539	SEC31-T02N-R15E
AMC 052179	PINK LIMESTONE 3	295	541			SEC31-T02N-R15E
AMC 052180	PINK LIMESTONE 4	295	542			SEC31-T02N-R15E
AMC 052181	PINK LIMESTONE 5	295	543			SEC31-T02N-R15E
AMC 052182	PINK LIMESTONE 6	295	544			SEC31-T02N-R15E
AMC 052183	PINK LIMESTONE 7	295	545			SEC31-T02N-R15E
AMC 052184	CONCHO No. 3	35	172	211	71	SEC33-T01N-R14E
AMC 052185	CONCHO No. 4	35	173	211	73	SEC33-T01N-R14E

Date: 2/13/2017

PHOENIX, ARIZONA

2017 AUG -4 - 10: 05

BLM AZ STATE OFFICE

EXHIBIT A

County: Gila

State: AZ

BLM Serial #	Claim Name	Original Recording		Amended Recording		Location
		Recording #	Page #	Recording #	Page #	
AMC 052188	BLUE BIRD	46	580			SEC02-T01S-R14E
AMC 052190	BUSY BEE	48	287	301	927	SEC34-T01N-R14E
AMC 052192	ROSCOE #3	69	76			SEC33-T01N-R14E
AMC 052194	ROSCOE #9	69	425			SEC33-T01N-R14E
AMC 052195	CLAY NO. 3	176	103	301	929	SEC34-T01N-R14E
AMC 052197	CLAY NO. 5	176	105	299	163	SEC03-T01S-R14E
AMC 052198	CLAY NO. 6	201	571			SEC03-T01S-R14E
AMC 052203	CLAY 11	205	359			SEC33-T01N-R14E
AMC 052204	CLAY 12	205	360			SEC03-T01S-R14E
AMC 052205	CLAY 13	205	613			SEC03-T01S-R14E
AMC 052206	CLAY 14	205	614			SEC03-T01S-R14E
AMC 052207	CLAY 15	205	615			SEC03-T01S-R14E
AMC 052208	CLAY 16	205	616	299	165	SEC03-T01S-R14E
AMC 052209	CLAY 17	205	617			SEC03-T01S-R14E
AMC 052210	CLAY 18	205	618			SEC02-T01S-R14E
AMC 052215	ROBBY	192	289			SEC35-T01N-R14E
AMC 052217	JANET	192	291			SEC35-T01N-R14E
AMC 052220	ROSCOE 10	207	85			SEC33-T01N-R14E
AMC 052221	ROSCOE 11	205	355			SEC33-T01N-R14E
AMC 052222	ROSCOE 12	205	356			SEC33-T01N-R14E
AMC 052223	ROSCOE 13	205	357			SEC33-T01N-R14E
AMC 052224	ROSCOE 14	206	455	208	201	SEC33-T01N-R14E
AMC 052226	BOSCOE 1	207	76			SEC33-T01N-R14E
AMC 052227	BOSCOE 2	207	77			SEC33-T01N-R14E
AMC 052228	BOSCOE 3	205	351	207	78	SEC33-T01N-R14E
AMC 052229	BOSCOE 4	207	79			SEC33-T01N-R14E
AMC 052230	BOSCOE 5	205	353			SEC33-T01N-R14E
AMC 052231	BOSCOE 6	207	80			SEC33-T01N-R14E
AMC 052232	BOSCOE 7	207	81			SEC33-T01N-R14E
AMC 052233	BOSCOE 8	207	82			SEC33-T01N-R14E
AMC 052234	BOSCOE 9	207	83			SEC33-T01N-R14E
AMC 052235	BOSCOE 10	207	84	208	200	SEC33-T01N-R14E
AMC 052236	BOSCOE 24	207	106			SEC33-T01N-R14E
AMC 052237	BOSCOE 25	208	202			SEC33-T01N-R14E
AMC 052238	ROBBY ANNEX	207	86			SEC35-T01N-R14E
AMC 052239	SUNSHINE ANNEX	207	87			SEC02-T01S-R14E
AMC 052240	MILLY ANNEX	207	88			SEC35-T01N-R14E
AMC 052241	LADY BIRD VISTA 1	224	450	757	305	SEC02-T01S-R14E

Date: 2/13/2017

RECEIVED
BLM AZ STATE OFFICE
2017 AUG -4 10 05
PHOENIX, ARIZONA

EXHIBIT A

County: Gila

State: AZ

BLM Serial #	Claim Name	Original Recording		Amended Recording		Location
		Recording #	Page #	Recording #	Page #	
AMC 052242 ✓	STANDARD NO. 15	227	483			SEC33-T01N-R14E
AMC 052246 7	BILL SHAFT NO. 3	37	562	76	60	SEC34-T01N-R14E
AMC 052247	BILL SHAFT NO. 4	37	563	76	61	SEC34-T01N-R14E
AMC 052248 J	BILL SHAT NO. 5	37	564	76	62	SEC34-T01N-R14E
AMC 052259 7	Mgo #One	170	532			SEC31-T02N-R15E
AMC 052260	Mgo # 2	170	533			SEC31-T02N-R15E
AMC 052261	Mgo 3	295	554			SEC31-T02N-R15E
AMC 052262	Mgo 4	295	555			SEC31-T02N-R15E
AMC 052263	Mgo 5	314	487			SEC31-T02N-R15E
AMC 052264 J	HOOPES PLACER NO. 2	190	347			SEC31-T02N-R15E
AMC 097788 7	F.C. NO. 5	494	457			SEC14-T01N-R14E
AMC 097789	F.C. NO. 6	494	459			SEC14-T01N-R14E
AMC 097790	F.C. NO. 7	494	461			SEC14-T01N-R14E
AMC 097791	F.C. NO. 8	494	463			SEC14-T01N-R14E
AMC 097792 J	F.C. NO. 9	494	465			SEC14-T01N-R14E
AMC 097793 J	F.C. NO. 10	494	467			SEC14-T01N-R14E
AMC 131768 7	KAY 142	536	11			SEC09-T01N-R14E
AMC 131769 J	KAY 143	536	13			SEC10-T01N-R14E
AMC 265777 —	CHIEF FRACTION	694	559			SEC22-T01N-R14E
AMC 293003 —	AUGUST MINE FRACTION	757	303			SEC02-T01S-R14E
AMC 299053 7	CCWC-1	779	948			SEC10-T01N-R14E
AMC 299054	CCWC-2	779	950			SEC10-T01N-R14E
AMC 299055	CCWC-3	779	952			SEC10-T01N-R14E
AMC 299056	CCWC-4	779	955			SEC10-T01N-R14E
AMC 299057	CCWC-5	779	958			SEC10-T01N-R14E
AMC 299058	CCWC-6	779	961			SEC10-T01N-R14E
AMC 299059	CCWC-7	779	964			SEC10-T01N-R14E
AMC 299060	CCWC-8	779	967			SEC10-T01N-R14E
AMC 299061	CCWC-9	779	970			SEC10-T01N-R14E
AMC 299062	CCWC-10	779	973			SEC15-T01N-R14E
AMC 299063	CCWC-11	779	976			SEC15-T01N-R14E
AMC 299064	CCWC-12	779	979			SEC10-T01N-R14E
AMC 299065	CCWC-13	779	982			SEC14-T01N-R14E
AMC 299066	CCWC-14	779	985			SEC14-T01N-R14E
AMC 299067	CCWC-15	779	988			SEC14-T01N-R14E
AMC 299068	CCWC-16	779	991			SEC14-T01N-R14E
AMC 299069 J	CCWC-17	779	993			SEC14-T01N-R14E

Date: 2/13/2017

RECEIVED
BLM AZ STATE OFFICE

EXHIBIT A

County: Gila

State: AZ

BLM Serial #	Claim Name	Original Recording		Amended Recording		Location
		Recording #	Page #	Recording #	Page #	
AMC 299070	CCWC-18	779	996			SEC14-T01N-R14E
AMC 299071	CCWC-19	779	999			SEC14-T01N-R14E
AMC 299072	CCWC-20	780	01			SEC14-T01N-R14E
AMC 303011	CMC-OX 001	793	262			SEC03-T01S-R14E
AMC 308180	CMHR-2611557	809	724			SEC26-T01N-R15.5E
AMC 308181	CMHR-2611558	809	726			SEC26-T01N-R15.5E
AMC 309608	MGO # 6	818	671			SEC31-T02N-R15E
AMC 312258	CMC-OX 010	823	821	95-660969		SEC03-T01S-R14E
AMC 312259	CMC-OX 011	823	824	95-660970		SEC03-T01S-R14E
AMC 312260	CMC-OX 012	823	827	95-660971		SEC03-T01S-R14E
AMC 312261	CMC-OX 013	823	830	95-660972		SEC03-T01S-R14E
AMC 312262	CMC-OX 014	823	833	95-660973		SEC03-T01S-R14E
AMC 327729	FUTURE 81 MILL SITE	93-637322				SEC21-T01N-R14E
AMC 327730	FUTURE 82 MILL SITE	93-637323				SEC21-T01N-R14E
AMC 327731	FUTURE 83 MILL SITE	93-637324				SEC21-T01N-R14E
AMC 327732	FUTURE 84 MILL SITE	93-637325				SEC21-T01N-R14E
AMC 327733	FUTURE 85 MILL SITE	93-637326				SEC21-T01N-R14E
AMC 327734	FUTURE 86 MILL SITE	93-637327				SEC21-T01N-R14E
AMC 327735	FUTURE 87 MILL SITE	93-637328				SEC21-T01N-R14E
AMC 327736	FUTURE 88 MILL SITE	93-637329				SEC21-T01N-R14E
AMC 327737	FUTURE 89 MILL SITE	93-637330				SEC21-T01N-R14E
AMC 327738	FUTURE 90 MILL SITE	93-637331				SEC21-T01N-R14E
AMC 327739	FUTURE 91 MILL SITE	93-637332				SEC21-T01N-R14E
AMC 327740	FUTURE 92 MILL SITE	93-637333				SEC21-T01N-R14E
AMC 327741	FUTURE 93 MILL SITE	93-637334				SEC21-T01N-R14E
AMC 327742	FUTURE 94 MILL SITE	93-637335				SEC28-T01N-R14E
AMC 327743	FUTURE 95 MILL SITE	93-637336				SEC28-T01N-R14E
AMC 327744	FUTURE 96 MILL SITE	93-637337				SEC28-T01N-R14E
AMC 327745	FUTURE 97 MILL SITE	93-637338				SEC28-T01N-R14E
AMC 327746	FUTURE 98 MILL SITE	93-637339				SEC21-T01N-R14E
AMC 327747	FUTURE 99 MILL SITE	93-637340				SEC21-T01N-R14E
AMC 327748	FUTURE 100 MILL SITE	93-637341				SEC21-T01N-R14E
AMC 327749	FUTURE 101 MILL SITE	93-637342				SEC21-T01N-R14E
AMC 327750	FUTURE 102 MILL SITE	93-637343				SEC21-T01N-R14E
AMC 327751	FUTURE 103 MILL SITE	93-637344				SEC21-T01N-R14E
AMC 327752	FUTURE 104 MILL SITE	93-637345				SEC21-T01N-R14E

Date: 2/13/2017

RECEIVED
 BLM AZ STATE OFFICE
 2017 AUG - 4 10:04
 PHOENIX, ARIZONA

EXHIBIT A

County: Gila

State: AZ

BLM Serial #	Claim Name	Original Recording		Amended Recording		Location
		Recording #	Page #	Recording #	Page #	
AMC 327753 7	FUTURE 105 MILL SITE	93-637346				SEC21-T01N-R14E
AMC 327755 7	FUTURE 107 MILL SITE	93-637348				SEC21-T01N-R14E
AMC 327756	FUTURE 108 MILL SITE	93-637349				SEC21-T01N-R14E
AMC 327757	FUTURE 109 MILL SITE	93-637350				SEC21-T01N-R14E
AMC 327758	FUTURE 110 MILL SITE	93-637351				SEC21-T01N-R14E
AMC 327759	FUTURE 111 MILL SITE	93-637352				SEC28-T01N-R14E
AMC 327760	FUTURE 112 MILL SITE	93-637353				SEC28-T01N-R14E
AMC 327761	FUTURE 113 MILL SITE	93-637354				SEC28-T01N-R14E
AMC 327762	FUTURE 114 MILL SITE	93-637355				SEC28-T01N-R14E
AMC 327763	FUTURE 115 MILL SITE	93-637356				SEC22-T01N-R14E
AMC 327764	FUTURE 116 MILL SITE	93-637357				SEC22-T01N-R14E
AMC 327765	FUTURE 117 MILL SITE	93-637358				SEC22-T01N-R14E
AMC 327766	FUTURE 118 MILL SITE	93-637359				SEC22-T01N-R14E
AMC 327767	FUTURE 119 MILL SITE	93-637360				SEC22-T01N-R14E
AMC 327768	FUTURE 120 MILL SITE	93-637361				SEC22-T01N-R14E
AMC 327769	FUTURE 121 MILL SITE	93-637362				SEC22-T01N-R14E
AMC 327770	FUTURE 122 MILL SITE	93-637363				SEC22-T01N-R14E
AMC 327771	FUTURE 123 MILL SITE	93-637364				SEC22-T01N-R14E
AMC 327772	FUTURE 124 MILL SITE	93-637365				SEC22-T01N-R14E
AMC 327773	FUTURE 125 MILL SITE	93-637366				SEC22-T01N-R14E
AMC 327774	FUTURE 126 MILL SITE	93-637367				SEC22-T01N-R14E
AMC 327775	FUTURE 127 MILL SITE	93-637368				SEC22-T01N-R14E
AMC 327776	FUTURE 128 MILL SITE	93-637369				SEC27-T01N-R14E
AMC 327777	FUTURE 129 MILL SITE	93-637370				SEC27-T01N-R14E
AMC 327778	FUTURE 130 MILL SITE	93-637371				SEC27-T01N-R14E

Date: 2/13/2017

RECEIVED
BLM AZ STATE OFFICE
2017 AUG -4 10:04
PHOENIX, ARIZONA

EXHIBIT A

County: Gila

State: AZ

<u>BLM Serial #</u>	<u>Claim Name</u>	<u>Original Recording</u>		<u>Amended Recording</u>		<u>Location</u>
		<u>Recording #</u>	<u>Page #</u>	<u>Recording #</u>	<u>Page #</u>	
AMC 327779	FUTURE 131 MILL SITE	93-637372				SEC27-T01N-R14E
AMC 327780	FUTURE 132 MILL SITE	93-637373				SEC22-T01N-R14E
AMC 327781	FUTURE 133 MILL SITE	93-637374				SEC22-T01N-R14E
AMC 327782	FUTURE 134 MILL SITE	93-637375				SEC22-T01N-R14E
AMC 327783	FUTURE 135 MILL SITE	93-637376				SEC22-T01N-R14E
AMC 327784	FUTURE 136 MILL SITE	93-637377				SEC22-T01N-R14E
AMC 327785	FUTURE 137 MILL SITE	93-637378				SEC22-T01N-R14E
AMC 327786	FUTURE 138 MILL SITE	93-637379				SEC22-T01N-R14E
AMC 327787	FUTURE 139 MILL SITE	93-637380				SEC22-T01N-R14E
AMC 327788	FUTURE 140 MILL SITE	93-637381				SEC22-T01N-R14E
AMC 327789	FUTURE 141 MILL SITE	93-637382				SEC22-T01N-R14E
AMC 327790	FUTURE 142 MILL SITE	93-637383				SEC22-T01N-R14E
AMC 327791	FUTURE 143 MILL SITE	93-637384				SEC22-T01N-R14E
AMC 327792	FUTURE 144 MILL SITE	93-637385				SEC22-T01N-R14E
AMC 327793	FUTURE 145 MILL SITE	93-637386				SEC27-T01N-R14E
AMC 327794	FUTURE 146 MILL SITE	93-637387				SEC27-T01N-R14E
AMC 327795	FUTURE 147 MILL SITE	93-637388				SEC27-T01N-R14E
AMC 327796	FUTURE 148 MILL SITE	93-637389				SEC27-T01N-R14E
AMC 327797	FUTURE 149 MILL SITE	93-637390				SEC22-T01N-R14E
AMC 327798	FUTURE 150 MILL SITE	93-637391				SEC22-T01N-R14E
AMC 327799	FUTURE 151 MILL SITE	93-637392				SEC22-T01N-R14E
AMC 327800	FUTURE 152 MILL SITE	93-637393				SEC22-T01N-R14E
AMC 327801	FUTURE 153 MILL SITE	93-637394				SEC22-T01N-R14E
AMC 327802	FUTURE 154 MILL SITE	93-637395				SEC22-T01N-R14E
AMC 327803	FUTURE 155 MILL SITE	93-637396				SEC22-T01N-R14E

Date: 2/13/2017

RECEIVED
BLM AZ STATE OFFICE

EXHIBIT A

County: Gila

State: AZ

<u>BLM Serial #</u>	<u>Claim Name</u>	<u>Original Recording</u>		<u>Amended Recording</u>		<u>Location</u>
		<u>Recording #</u>	<u>Page #</u>	<u>Recording #</u>	<u>Page #</u>	
AMC 327804 7	FUTURE 156 MILL SITE	93-637397				SEC22-T01N-R14E
AMC 327805)	FUTURE 157 MILL SITE	93-637398				SEC22-T01N-R14E
AMC 327810 7	FUTURE 162 MILL SITE	93-637403				SEC27-T01N-R14E
AMC 327811	FUTURE 163 MILL SITE	93-637404				SEC27-T01N-R14E
AMC 327812	FUTURE 164 MILL SITE	93-637405				SEC27-T01N-R14E
AMC 327813	FUTURE 165 MILL SITE	93-637406				SEC27-T01N-R14E
AMC 327814	FUTURE 166 MILL SITE	93-637407				SEC22-T01N-R14E
AMC 327815	FUTURE 167 MILL SITE	93-637408				SEC22-T01N-R14E
AMC 327816	FUTURE 168 MILL SITE	93-637409				SEC22-T01N-R14E
AMC 327817	FUTURE 169 MILL SITE	93-637410				SEC22-T01N-R14E
AMC 327818	FUTURE 170 MILL SITE	93-637411				SEC22-T01N-R14E
AMC 327819	FUTURE 171 MILL SITE	93-637412				SEC22-T01N-R14E
AMC 327820	FUTURE 172 MILL SITE	93-637413				SEC22-T01N-R14E
AMC 327821	FUTURE 173 MILL SITE	93-637414				SEC22-T01N-R14E
AMC 327822	FUTURE 174 MILL SITE	93-637415				SEC22-T01N-R14E
AMC 327827	FUTURE 179 MILL SITE	93-637420				SEC27-T01N-R14E
AMC 327828	FUTURE 180 MILL SITE	93-637421				SEC27-T01N-R14E
AMC 327829	FUTURE 181 MILL SITE	93-637422				SEC27-T01N-R14E
AMC 327830	FUTURE 182 MILL SITE	93-637423				SEC27-T01N-R14E
AMC 327831	FUTURE 183 MILL SITE	93-637424				SEC22-T01N-R14E
AMC 327832	FUTURE 184 MILL SITE	93-637425				SEC22-T01N-R14E
AMC 327833	FUTURE 185 MILL SITE	93-637426				SEC22-T01N-R14E
AMC 327834	FUTURE 186 MILL SITE	93-637427				SEC22-T01N-R14E
AMC 327835	FUTURE 187 MILL SITE	93-637428				SEC22-T01N-R14E
AMC 327836 f	FUTURE 188 MILL SITE	93-637429				SEC22-T01N-R14E

Date: 2/13/2017

RECEIVED
BLM AZ STATE OFFICE
2017 AUG - 4 10:04
PHOENIX, ARIZONA

EXHIBIT A

County: Gila

State: AZ

<u>BLM Serial #</u>	<u>Claim Name</u>	<u>Original Recording</u>		<u>Amended Recording</u>		<u>Location</u>
		<u>Recording #</u>	<u>Page #</u>	<u>Recording #</u>	<u>Page #</u>	
AMC 327837 7	FUTURE 189 MILL SITE	93-637430				SEC22-T01N-R14E
AMC 327838	FUTURE 190 MILL SITE	93-637431				SEC22-T01N-R14E
AMC 327839	FUTURE 191 MILL SITE	93-637432				SEC22-T01N-R14E
AMC 327840	FUTURE 192 MILL SITE	93-637433				SEC22-T01N-R14E
AMC 327841 J	FUTURE 193 MILL SITE	93-637434				SEC22-T01N-R14E
AMC 327843 7	FUTURE 195 MILL SITE	93-637436				SEC22-T01N-R14E
AMC 327844	FUTURE 196 MILL SITE	93-637437				SEC27-T01N-R14E
AMC 327845	FUTURE 197 MILL SITE	93-637438				SEC27-T01N-R14E
AMC 327846	FUTURE 198 MILL SITE	93-637439				SEC27-T01N-R14E
AMC 327847	FUTURE 199 MILL SITE	93-637440				SEC27-T01N-R14E
AMC 327848	FUTURE 200 MILL SITE	93-637441				SEC28-T01N-R14E
AMC 327849	FUTURE 201 MILL SITE	93-637442				SEC28-T01N-R14E
AMC 327850	FUTURE 202 MILL SITE	93-637443				SEC27-T01N-R14E
AMC 327851	FUTURE 203 MILL SITE	93-637444				SEC27-T01N-R14E
AMC 327852	FUTURE 204 MILL SITE	93-637445				SEC27-T01N-R14E
AMC 327854	FUTURE 206 MILL SITE	93-637447				SEC27-T01N-R14E
AMC 327855 J	FUTURE 207 MILL SITE	93-637448				SEC27-T01N-R14E
AMC 330826 —	CMC-OX 015	94-647102				SEC02-T01S-R14E
AMC 330834 —	CMC-OX 023	94-647110				SEC02-T01S-R14E
AMC 333430 7	QUARTZ SITE 102	95-660238				SEC21-T01N-R14E
AMC 333431	QUARTZ SITE 103	95-660239				SEC21-T01N-R14E
AMC 333432	QUARTZ SITE 104	95-660240				SEC21-T01N-R14E
AMC 333433	QUARTZ SITE 105	95-660241				SEC21-T01N-R14E
AMC 333434	QUARTZ SITE 106	95-660242				SEC21-T01N-R14E
AMC 333435	QUARTZ SITE 107	95-660243				SEC21-T01N-R14E
AMC 333436	QUARTZ SITE 108	95-660244				SEC20-T01N-R14E
AMC 333437 J	QUARTZ SITE 109	95-660245				SEC20-T01N-R14E
AMC 333438 J	QUARTZ SITE 121	95-660256				SEC16-T01N-R14E
AMC 333443 —	QUARTZ SITE 126	95-660261				SEC16-T01N-R14E

Date: 2/13/2017

RECEIVED
 BLM AZ STATE OFFICE
 2017 AUG -4 10:04
 PHOENIX, ARIZONA

EXHIBIT A

County: Gila

State: AZ

<u>BLM Serial #</u>	<u>Claim Name</u>	<u>Original Recording</u>		<u>Amended Recording</u>		<u>Location</u>
		<u>Recording #</u>	<u>Page #</u>	<u>Recording #</u>	<u>Page #</u>	
AMC 333444 ✓	QUARTZ SITE 127	95-660262				SEC16-T01N-R14E
AMC 406829 7	FMB #1	2011-003837				SEC10-T01N-R14E
AMC 406830	FMB #2	2011-003838				SEC10-T01N-R14E
AMC 406831	FMB #3	2011-003839				SEC10-T01N-R14E
AMC 406832	FMB #4	2011-003840				SEC10-T01N-R14E
AMC 406833	FMB #5	2011-003841				SEC10-T01N-R14E
AMC 406834	FMB #6	2011-003842				SEC10-T01N-R14E
AMC 406835	FMB #7	2011-003843				SEC10-T01N-R14E
AMC 406836 J	FMB #8	2011-003844				SEC10-T01N-R14E
AMC 428342 7	Quartzite No. 110A	2014-005376				SEC21-T01N-R14E
AMC 428343 J	Quartzite No. 111A	2014-005377				SEC21-T01N-R14E
No. Of Claims	556					

RECEIVED
BLM AZ STATE OFFICE
2017 AUG - 4 A 10: 04
PHOENIX, ARIZONA

**United States Department of the Interior
Bureau of Land Management**
DIV OF LANDS, MINRLS & ENERGY
ONE N CENTRAL AVE
PHOENIX, AZ 85004 -4427
Phone: 602-417-9200

Receipt

No: 3921389

Transaction #: 4030897	
Date of Transaction: 08/04/2017	
CUSTOMER:	
FREEPORT MCMORAN INC 333 N CENTRAL AVE PHOENIX,AZ 85004-2121 US	

LINE #	QTY	DESCRIPTION	REMARKS	UNIT PRICE	TOTAL
1	1.00	LOCATABLE MINERALS / MINING CLAIMS- NOT NEW-UNADJUD,ONE AUTH NO. ONLY / MINING CLAIM MONEY RECEIVED CASES: AMC35795/\$86180.00	2018 MAINT (556)	- n/a -	86180.00
TOTAL:					\$86,180.00

PAYMENT INFORMATION					
1	AMOUNT:	86180.00	POSTMARKED:	N/A	
	TYPE:	CHECK	RECEIVED:	08/04/2017	
	CHECK NO:	0000881346			
	NAME:	FREEPORT MCMORAN INC 333 N CENTRAL AVE PHOENIX AZ 85004-2121 US			

REMARKS

This receipt was generated by the automated BLM Collections and Billing System and is a paper representation of a portion of the official electronic record contained therein.

UNITED STATES
DEPARTMENT OF THE INTERIOR
BUREAU OF LAND MANAGEMENT
**MAINTENANCE FEE PAYMENT FORM
FOR PLACER MINING CLAIMS**

Remitter Name: Freeport-McMoRan Miami, Inc.

Mailing Address: 333 North Central Avenue

City, State, Zip: Phoenix, AZ 85004

Check here if this is a change of address.

FOR COUNTY RECORDER'S USE

No. of claims 1
Total due BLM \$ 465.00

- The maintenance fee may be paid by cash, check, money order, Bureau of Land Management (BLM) Declining Deposit Account, or credit card (VISA, American Express, Discover, or MasterCard). Payments must be remitted to the BLM State Office where your claim or site is recorded and received on or before September 1. If the payment is mailed, the envelope must be postmarked by a bona fide delivery service on or before September 1 and received at the proper BLM State Office within 15 calendar days after the due date. Payments may also be made by telephone using a credit card. A complete listing of BLM State Offices with their addresses and phone numbers can be found at <http://www.blm.gov>.
- The maintenance fee for the following claim(s) applies to the assessment year 2018.

CLAIM NAME	BLM SERIAL NO.	ACRES IN CLAIM	PAYMENT DUE TO THE BLM (See Instructions on Page 2)
Hoopes Placer No. 2	AMC 52264	70.00	465.00

RECEIVED
 2018 AUG - 7 A 11:26
 PHOENIX, ARIZONA

Use a separate sheet for additional claim names, serial numbers, and claimant names and addresses.

Entered 8/15/17 AT
 Earned on AMC 466836
 EDC/10 REF: Note about Assoc. Placer.

INSTRUCTIONS

1. This is an optional form that may be used to satisfy the requirements for the Bureau of Land Management (BLM) under the provisions of 43 U.S.C. §1744 and 30 U.S.C. §28f and the regulations thereunder (43 CFR part 3834). Since local and State laws may vary, you should contact your local and State agencies where the claims are located to ensure all applicable laws and requirements are satisfied.
2. This form should be used to pay the maintenance fee for placer mining claims only. To pay the maintenance fee for lode mining claims, mill sites or tunnel sites, use Form 3830-5.
3. Complete the section for the number of claims and the amount being remitted to the BLM.
4. Enter the year in paragraph 2 for the applicable assessment year.
5. List all mining claim names and the BLM serial number associated to the claim if the BLM has notified you what the serial number is. Every attempt should be made to include the current BLM serial number for each claim listed. List the acreage for each claim and the amount due based on the acreage. See the chart below for amounts due.
6. The maintenance fee for placer mining claims is paid for every 20 acres of the claim **or portion thereof**. When making a maintenance fee payment for your placer claim, you should make your payment in accordance with the following chart:

Number of acres in the claim	Maintenance Fee Payment Due Per Claim
<= 20 acres	\$155
> 20 acres but <= 40 acres	\$310
> 40 acres but <= 60 acres	\$465
> 60 acres but <= 80 acres	\$620
> 80 acres but <= 100 acres	\$775
> 100 acres but <= 120 acres	\$930
> 120 acres but <= 140 acres	\$1,085
> 140 acres but <= 160 acres	\$1,240
> 160 acres	Contact the BLM

Legend: > means greater than; < means less than; = means equal to

7. The name and current mailing addresses of the person paying the maintenance fee(s) should be listed at the top of the form. If this is a change of address for a claimant, that should also be noted.
8. If needed, an additional sheet can be used to continue listing claim names, BLM serial numbers, acres in claim, payment due or the name and current mailing address of additional claimants.
9. If paying by credit card, you must complete the following credit card information on page 4: (a) exact name on the face of the credit card; (b) amount paid; (c) type of card; (d) credit card number; (e) expiration date of the card; and (f) telephone number. You must also sign page 4 to show authorization to charge the credit card.

NOTICES

THE PRIVACY ACT and 43 CFR 2.48(d) require that you be furnished with the following information in connection with the information requested by this form.

AUTHORITY: 30 U.S.C. 28f and 43 CFR part 3834 permit collection of the information requested by this form.

PRINCIPAL PURPOSE: The BLM will use the information you provide to record the annual maintenance fee payment for the claims listed and to verify that payment has been made in accordance with 30 U.S.C. 28f and 43 CFR part 3834.

ROUTINE USES: The BLM will only disclose this information in accordance with the provisions at 43 CFR 2.56(b) and (c).

EFFECT OF NOT PROVIDING INFORMATION: Disclosure of the requested information is required by 30 U.S.C. 28f and 43 CFR part 3834 for claimants paying the annual maintenance fee. The use of this specific form when paying the maintenance fee is optional. However, when paying the maintenance fee, it is the requested information on this form that is required to be submitted along with the fee. Failure to submit all the required information will delay the BLM's processing of the information and may preclude the BLM's acceptance of the maintenance fee payment, which may result in forfeiture of the mining claim(s) by the claimant.

RECEIVED
 U.S. DEPARTMENT OF THE INTERIOR
 BUREAU OF LAND MANAGEMENT
 PHOENIX, ARIZONA
 2011 AUG - 7 A 11: 25

**DEPARTMENT OF THE INTERIOR
BUREAU OF LAND MANAGEMENT
MINING CLAIMS
(MASS) Serial Register Page**

Run Date/Time: 07/25/17 11:55 AM

Page 1 of 2

01 10-21-1976;090STAT0090;43USC1744

Case Type 384201: PLACER CLAIM

Claim Name: HOOPES PLACER NO 2

Case Disposition: ACTIVE

Required Maintenance Fee: \$620.00 - ~~\$155~~ = ~~\$465.00~~

Name & Address

FREEPOR-T-MCMORAN MIAMI INC
333 N CENTRAL AVE PHOENIX, AZ 85004-2121

Total Acres
70.000

Serial Number
AMC52264

Lead File Number
AMC52072

Int Rel

CLAIMANT

County / State

District

GILA County, AZ

GILA DO

Mer Twp Rng Sec

Subdivision

14 0020N 0150E 031

NE, NW, SW, SE

Act Date	Code	Action Text	Action Remarks	Receipt Number
05/06/1966	403	LOCATION DATE		
08/06/1979	395	RECORDATION NOTICE RECD		
08/08/2016	782	MAINTENANCE FEE PAYMENT	2017;\$620	3623521
08/07/2015	782	MAINTENANCE FEE PAYMENT	2016;\$620	3361323
08/07/2014	782	MAINTENANCE FEE PAYMENT	2015;\$620	3095377
08/07/2013	682	MAINTENANCE FEE/\$140	2014;\$560	2849537
08/09/2012	682	MAINTENANCE FEE/\$140	2013;\$140	2626834
08/10/2011	682	MAINTENANCE FEE/\$140	2012	2401692
08/11/2010	682	MAINTENANCE FEE/\$140	2011	2188260
08/06/2009	682	MAINTENANCE FEE/\$140	2010	1971916
08/05/2008	582	MAINTENANCE FEE/\$125	2009	1754693
08/09/2007	582	MAINTENANCE FEE/\$125	2008	1539795
08/07/2006	582	MAINTENANCE FEE/\$125	2007	1329242
08/08/2005	582	MAINTENANCE FEE/\$125	2006	1124054
08/10/2004	582	MAINTENANCE FEE/\$125	2005	925580
08/08/2003	482	MAINTENANCE FEE/\$100	2004	726285
07/16/2002	482	MAINTENANCE FEE/\$100	2003	523635
08/01/2001	482	MAINTENANCE FEE/\$100	2002	347743
08/02/2000	482	MAINTENANCE FEE/\$100	2001	162253
08/02/1999	482	MAINTENANCE FEE/\$100	2000	
08/05/1998	482	MAINTENANCE FEE/\$100	1999	
08/11/1997	482	MAINTENANCE FEE/\$100	1998	
08/14/1996	482	MAINTENANCE FEE/\$100	1997	
08/14/1995	482	MAINTENANCE FEE/\$100	1996	
08/25/1994	482	MAINTENANCE FEE/\$100	1995	
08/18/1993	482	MAINTENANCE FEE/\$100	1994	
08/18/1993	482	MAINTENANCE FEE/\$100	1993;RECEIPT 1900971	
12/04/1992	480	EVID OF ASSMT FILED	1992	

RECEIVED
 BLM AZ STATE OFFICE
 PHOENIX, ARIZONA
 2017 AUG - 7 A 11: 25

*20-acre base amount of
\$ 155 Maint included on
the mass payment ref. to
rec. 3921389 EG*

**DEPARTMENT OF THE INTERIOR
BUREAU OF LAND MANAGEMENT
MINING CLAIMS
(MASS) Serial Register Page**

Run Date/Time: 07/25/17 11:55 AM

Page 2 of 2

12/27/2012	488	ASSMT DOC RECEIVED	481;2012	2714863
11/01/2012	685	ADDL MAINTENANCE FEE	2013;\$420	2683126
09/17/2010	396	TRF OF INTEREST FILED	PHELPS DODGE MIAMI IN	2217889
09/17/2010	396	TRF OF INTEREST FILED	CYPRUS MIAMI MINING C	2217889
08/02/1999	113	ADDITIONAL INFO RECEIVED	RECEIPT 2480562	
08/05/1998	113	ADDITIONAL INFO RECEIVED	RECEIPT 2389187	
08/11/1997	113	ADDITIONAL INFO RECEIVED	RECEIPT 2315242	
08/15/1996	113	ADDITIONAL INFO RECEIVED	RECEIPT 2228583	
08/14/1995	113	ADDITIONAL INFO RECEIVED	RECEIPT 2147525	
08/25/1994	113	ADDITIONAL INFO RECEIVED	RECEIPT 2024583	
08/19/1988	669	LAND STATUS CHECKED		
07/19/1988	396	TRF OF INTEREST FILED	INSPIRATION CONSOLID	
08/06/1979	500	MAP IN LEAD FILE	52072	
08/06/1979	501	ACCT ADV IN LEAD FILE	52072	
05/10/1966	404	COUNTY RECORDATION	0;190;347	

Line Nr Remarks

RECEIVED
BLM AZ STATE OFFICE
2017 AUG -7 A 11:25
PHOENIX, ARIZONA

**United States Department of the Interior
Bureau of Land Management**
DIV OF LANDS, MINRLS & ENERGY
ONE N CENTRAL AVE
PHOENIX, AZ 85004 -4427
Phone: 602-417-9200

Receipt

No: 3924056

Transaction #: 4033574	
Date of Transaction: 08/07/2017	
CUSTOMER:	
FREEPORT MCMORAN INC 333 N CENTRAL AVE PHOENIX, AZ 85004-2121 US	

LINE #	QTY	DESCRIPTION	REMARKS	UNIT PRICE	TOTAL
1	1.00	LOCATABLE MINERALS / MINING CLAIMS-NOT NEW-UNADJUD, ONE AUTH NO. ONLY / MINING CLAIM MONEY RECEIVED CASES: AMC52264/\$465.00	2018 MAINT (1: ASSOC. PLACER BALANCE)	- n/a -	465.00
TOTAL:					\$465.00

PAYMENT INFORMATION					
1	AMOUNT:	465.00	POSTMARKED:	N/A	
	TYPE:	CHECK	RECEIVED:	08/07/2017	
	CHECK NO:	0000881345			
	NAME:	FREEPORT MCMORAN INC 333 N CENTRAL AVE PHOENIX AZ 85004-2121 US			

REMARKS

This receipt was generated by the automated BLM Collections and Billing System and is a paper representation of a portion of the official electronic record contained therein.



A Professional Law Corporation

201 South Main Street, Suite 1800
Salt Lake City, Utah 84111
Main 801.532.1234
Fax 801.536.6111

July 31, 2017

VIA FEDEX

Arizona State Office
Bureau of Land Management
Attention: Public Room
One North Central Avenue, Suite 800
Phoenix, Arizona 85004-4427

Re: Payment of Claim Maintenance Fee for Carlota Copper Company

Dear Ladies and Gentlemen:

Enclosed please find a check in the amount of \$76,570.00, as payment of the claim maintenance fees pursuant to 30 U.S.C. § 28f(a), as adjusted by 30 U.S. C. §28j(c) and implemented by notice in 74 *Federal Register* 30959-62 (June 29, 2009), as amended by the Consolidated Appropriations Act 2012, Pub. L. No. 112-74, 125 Stat. 786 (2011), and a notice in 79 *Federal Register* 36662-65 (June 30, 2014), for the assessment year beginning September 1, 2018, on behalf of Carlota Copper Company. Enclosed are copies of the Certification of Payment of Maintenance Fee in Lieu of Affidavit of Annual Assessment Work which will be filed with the Gila and Pinal County Recorder's offices.

I have also enclosed a self-addressed stamped envelope for purposes of returning a date-stamped copy of the letter and the affidavit along with the receipt for payment. Should you have any questions regarding the enclosed please do not hesitate to contact this office. Your assistance in this matter is greatly appreciated.

Sincerely,

Jacqueline Hom Pope, CLA
Certified Paralegal

JP:

Enclosure

cc: Royanna Wild
Nora R. Pincus
R. Craig Johnson

27738

279919

298647

320760

Jacqueline Hom Pope
Certified Paralegal
Direct 801.536.6672
JPope@parsonsbehle.com

327251

342296

49780

350334

356448

367050

52072

97634

39932

324206

2011 AUG - 1 P 2:47

PHOENIX, ARIZONA

RECEIVED
BLM
PHOENIX OFFICE

325818

ENTERED
AUG 03 2017
BY: Ram

After recording, please return to:

Nora R. Pincus
Parsons Behle & Latimer
201 South Main, Suite 1800
Salt Lake City, Utah 84111

STATE OF UTAH)
) ss:
County of Salt Lake)

PHOENIX, ARIZONA
2017 AUG - 1 P 2:47
FILED RECEIVED

**CERTIFICATION OF PAYMENT OF MAINTENANCE FEE
IN LIEU OF AFFIDAVIT OF ANNUAL ASSESSMENT WORK**

Nora R. Pincus, being first duly sworn, deposes and says that:


1. She is an agent for Carlota Copper Company, the owner of the unpatented lode mining claims and millsites situated in Pinal and Gila Counties, Arizona (the "Claims"), the location notices of which are of record in Pinal and Gila Counties, and in the records of the Arizona State Office of the Bureau of Land Management under the file numbers indicated in the attached Exhibit A.

2. Pursuant to the 30 U.S.C. § 28f(a), as adjusted by 30 U.S.C. § 28j(c) and implemented by notice in 74 Federal Register 30959-62 (June 29, 2009), as amended by the Consolidated Appropriations Act 2012, Pub. L. No. 112-74, 125 Stat. 786 (2011) and a notice in 79 Federal Register 36662-65 (June 30, 2014), the owner paid a maintenance fee of \$155 per claim to the Bureau of Land Management for the assessment year beginning September 1, 2016. This Affidavit is recorded to attest to the payment and receipt of such payment and as an affirmation of an intent to hold those Claims described in Exhibit A attached.

3. The names and address of the owner of the Claims for which this Certificate is prepared are Carlota Copper Company, 2624 Forest Service Road 287, P.O. Box 1009, Miami, Arizona 85539. THIS IS NOT A CHANGE OF ADDRESS

4. The mining claims within the Claims described herein are held and claimed by the owner for the valuable minerals contained therein and the millsites for uses related to the mining claims.

DATED this 31st day of July, 2017.



Nora R. Pincus

EXHIBIT A - GILA AND PINAL COUNTIES

The following unpatented mining claims and millsites are situated in the Pioneer and Globe Mining Districts, Gila and Pinal Counties, Arizona, the names of which and the place of record of the location notices thereof in the official records of the respective counties and the Arizona State Office of the Bureau of Land Management, are as follows:

GROUP III: (Unpatented mining claims situated in Sections 25, 26, 35 and 36, Township 1 North, Range 13 East, G&SR Mer.)

<u>Claim Name</u>	<u>Date Located</u>	<u>Date Recorded</u>	<u>County Records Docket Page</u>	<u>Date Filed BLM</u>	<u>BLM AMC No.</u>
Gila County:					
Grizzly #1	7/18/89	7/24/89	774 120	9/1/89	298647 ⁷
Amended		11/22/89	785 119	12/13/89	
Grizzly #2	7/18/89	7/24/89	774 123	9/1/89	298648
Amended		11/22/89	785 119	12/13/89	
Grizzly #3	7/18/89	7/24/89	774 126	9/1/89	298649
Amended		11/22/89	785 119	12/13/89	
Grizzly #4	7/18/89	7/24/89	774 129	9/1/89	298650
Amended		11/22/89	785 119	12/13/89	
Pinal County:					
		8/22/89	1625 631	9/1/89	
		11/22/89	1642 209	12/13/89	
Gila County:					
Grizzly #5	7/18/89	7/24/89	774 132	9/1/89	298651
Amended		11/22/89	785 119	12/13/89	
Pinal County:					
		8/22/89	1625 634	9/1/89	
		11/22/89	1642 209	12/13/89	
Gila County:					
Grizzly #6	7/18/89	7/24/89	774 135	9/1/89	298652
Amended		11/22/89	785 119	12/13/89	
Grizzly #7	7/18/89	7/24/89	774 138	9/1/89	298653
Amended		11/22/89	785 119	12/13/89	
Grizzly #8	7/18/89	7/24/89	774 141	9/1/89	298654
Amended		11/22/89	785 119	12/13/89	
Grizzly #9	7/18/89	7/24/89	774 144	9/1/89	298655
Amended		11/22/89	785 119	12/13/89	
Grizzly #10	7/18/89	7/24/89	774 147	9/1/89	298656
Amended		11/22/89	785 119	12/13/89	
Grizzly #11	7/18/89	7/24/89	774 150	9/1/89	298657 ⁷
Amended		11/22/89	785 119	12/13/89	

RECEIVED
BUREAU OF LAND MANAGEMENT
ARIZONA

2011 AUG - 1 P 2:48

GROUP IV: (Unpatented mining claims situated in Sections 26, 27, 34, 35 and 36, Township 1 North, Range 13 East; G&SR Mer.)

<u>Claim Name</u>	<u>Loc. Date</u>	<u>County</u>	<u>Original Recordation</u>		<u>Amended Recordation</u>		<u>BLM AMC Serial #</u>
			<u>Book</u>	<u>Page</u>	<u>Book</u>	<u>Page</u>	
Tip Top	3/2/29	Pinal	45	142	648	830	52265
Tip Top #1	8/1/30	Pinal	46	275			52266
Tip Top 2	3/2/29	Pinal	45	144	648	831	52267
Tip Top 3	3/10/29	Pinal	45	145	648	832	52268
Tip Top #4	8/1/30	Pinal	46	301			52269
Eder #10	4/21/69	Pinal	569	819			52270
Eder #11	4/21/69	Pinal	569	820			52271
Eder #12	4/21/69	Pinal	569	821			52272
Eder 14	9/27/71	Pinal	645	51			52274
		Gila	308	309			
Eder 15	9/27/71	Pinal	645	52			52275
		Gila	308	310			
Eder 16	9/27/71	Pinal	645	53	721	95	52276
		Gila	308	311	348	10	
Eder 17	9/27/71	Pinal	645	54	721	96	52277
		Gila	308	312	348	9	
Eder 18	9/27/71	Pinal	710	228			52278
		Gila	308	313			
Eder 19	9/27/71	Pinal	710	229	721	715	52279
		Gila	308	314	348	275	
Eder 22	9/27/71	Pinal	645	56			52280
		Gila	308	317			
Eder #23	1/4/73	Pinal	691	416			52281
Eder 27	9/11/73	Pinal	720	440			52282
Eder 34	6/14/73	Pinal	710	926			52285
Eder 35	6/14/73	Pinal	710	927			52286
Eder 36	6/14/73	Pinal	710	928			52287
Eder 39	6/13/73	Pinal	710	931			52289
Eder 40	6/14/73	Pinal	710	932			52290
Eder 43	6/13/73	Pinal	710	935			52292
Eder 44	6/14/73	Pinal	710	936			52293
Eder 45	6/13/73	Pinal	710	937			52294
Eder 46	6/13/73	Pinal	710	938			52295
Eder 47	6/13/73	Pinal	710	939			52296
Eder 48	6/13/73	Pinal	710	940	721	97	52297
Eder 49	6/12/73	Pinal	710	941			52298
Eder 50	6/12/73	Pinal	710	942			52299

INDEX ARIZONA
 2011 AUG - 1 P 2:48

<u>Claim Name</u>	<u>Loc. Date</u>	<u>County</u>	<u>Original Recordation</u>		<u>Amended Recordation</u>		<u>BLM AMC Serial #</u>
			<u>Book</u>	<u>Page</u>	<u>Book</u>	<u>Page</u>	
Ghost 31	3/10/64	Pinal	387	141			52322
Ghost 32	12/29/66	Pinal	497	451			52323
Ghost 38	12/29/66	Pinal	497	452			52326
Ghost 40	12/29/66	Pinal	497	453			52327
Ghost 42	12/29/66	Pinal	497	454			52328
Ghost 48	12/29/66	Pinal	497	455			52329
Ghost 50	12/29/66	Pinal	497	456			52330
Ghost 61	3/12/64	Pinal	387	165			52331
Ghost 62	3/12/64	Pinal	387	166			52332
Ghost 63	3/12/64	Pinal	387	167			52333
Ghost 66	3/12/64	Pinal	387	170			52336
Ghost 90	12/29/66	Pinal	497	457			52337
Ghost 93	3/16/64	Pinal	387	194			52340
Ghost 95	3/16/64	Pinal	387	195			52342
Ghost 97	3/16/64	Pinal	387	196			52344
Ghost 99	3/16/64	Pinal	387	197			52346
Ghost 131	9/23/65	Pinal	429	515			52365
Ghost 132	9/23/65	Pinal	429	516			52366
Ghost 133	9/23/65	Pinal	429	517			52367
Ghost 134	9/23/65	Pinal	429	518			52368
Ghost 135	9/23/65	Pinal	429	519			52369
Ghost 136	9/23/65	Pinal	429	520			52370
Ghost 137	9/23/65	Pinal	429	521			52371
Ghost 140	4/15/64	Pinal	387	209			52372
Ghost 141	4/15/64	Pinal	387	210			52373
Ghost 142	4/15/64	Pinal	387	211			52374
Ghost 143	4/15/64	Pinal	387	212			52375
Ghost 144	4/15/64	Pinal	387	213			52376
Rim Rock #5	8/1/30	Pinal	46	304	721	93	52382
Annex #5	8/1/30	Pinal	46	305	721	92	52383
Cap 130	7/24/30	Pinal	46	311			52386
Cap 131	7/25/30	Pinal	46	311			52387
"Moon Rise"	2/15/1899	Gila	6	401			52388
Promoter	11/14/29	Gila	44	5	348	7	52389
Stars and Stripes	1/1/02	Gila	7	466	308	307	52390
Providence	7/1/28	Gila	40	444	309	649	52391

PINAL COUNTY, ARIZONA

2011 AUG - 1 P 2:48

RECEIVED

GROUP V: (Unpatented mining claims situated in Sections 4, 5, 6, 7, Township 1 South, Range 14 East; Sections 1, 2, 11, 12, Township 1 South, Range 13 East; Section 31, Township 1 North, Range 14 East; and Sections 14, 15, 22, 23, 25, 26, 27, Township 1 North, Range 13 East, G&SR Mer.)

<u>Claim Name</u>	<u>Date Located</u>	<u>Date Recorded</u>	<u>Cty</u>	<u>Cty Dkt</u>	<u>Record Page</u>	<u>Date Filed BLM</u>	<u>BLM AMC Serial No.</u>
Kelly #1	1/26/92	3/12/92	Gila	860	997	4/16/92	320760 7
Kelly #2	1/26/92	3/12/92	Gila	860	1000	4/16/92	320761
Kelly #3	1/26/92	3/12/92	Gila	861	01	4/16/92	320762
Kelly #4	1/26/92	3/12/92	Gila	861	04	4/16/92	320763
Kelly #5	1/26/92	3/12/92	Gila	861	07	4/16/92	320764
Kelly #6	1/28/92	3/12/92	Gila	861	10	4/16/92	320765
Kelly #7	1/26/92	3/12/92	Gila	861	13	4/16/92	320766
Kelly #8	1/28/92	3/12/92	Gila	861	16	4/16/92	320767
Kelly #9	1/26/92	3/12/92	Gila	861	19	4/16/92	320768
Kelly #10	1/28/92	3/12/92	Gila	861	22	4/16/92	320769
Kelly #11	1/26/92	3/12/92	Gila	861	25	4/16/92	320770
Kelly #12	1/28/92	3/12/92	Gila	861	28	4/16/92	320771
Kelly #13	1/26/92	3/12/92	Gila	861	31	4/16/92	320772
Kelly #14	1/28/92	3/12/92	Gila	861	34	4/16/92	320773
Kelly #15	1/28/92	3/12/92	Gila	861	37	4/16/92	320774
Kelly #16	1/28/92	3/12/92	Gila	861	40	4/16/92	320775
Kelly #17	1/28/92	3/12/92	Gila	861	43	4/16/92	320776
Kelly #18	1/28/92	3/12/92	Gila	861	46	4/16/92	320777
Kelly #19	1/28/92	3/12/92	Gila	861	49	4/16/92	320778
Kelly #20	1/26/92	3/12/92	Gila	861	52	4/16/92	320779
Kelly #21	1/27/92	3/12/92	Gila	861	55	4/16/92	320780
Kelly #22	1/27/92	3/12/92	Gila	861	58	4/16/92	320781
Kelly #23	1/27/92	3/12/92	Gila	861	61	4/16/92	320782
Kelly #24	1/27/92	3/12/92	Gila	861	64	4/16/92	320783
Kelly #25	1/27/92	3/12/92	Gila	861	67	4/16/92	320784
Kelly #26	1/27/92	3/12/92	Gila	861	70	4/16/92	320785
Kelly #27	1/29/92	3/12/92	Gila	861	73	4/16/92	320786
			Pinal	1809	641		
Kelly #28	1/29/92	3/12/92	Gila	861	76	4/16/92	320787
			Pinal	1809	643		
Kelly #29	1/29/92	3/12/92	Gila	861	79	4/16/92	320788
			Pinal	1809	645		
Kelly #30	1/29/92	3/12/92	Gila	861	82	4/16/92	320789
Kelly #31-A	7/11/92	8/06/92	Gila	877	747	8/27/92	324286
		8/13/92	Pinal	1845	922		
Kelly #32	1/29/92	3/12/92	Gila	861	88	4/16/92	320791

RECEIVED
 2006-08-11 P 2:48
 BUREAU OF LAND MANAGEMENT
 PHOENIX, ARIZONA

<u>Claim Name</u>	<u>Date Located</u>	<u>Date Recorded</u>	<u>Cty</u>	<u>Cty Record Dkt</u>	<u>Page</u>	<u>Date Filed BLM</u>	<u>BLM AMC Serial No.</u>
Kelly #100	2/04/92	3/12/92	Gila	861	124	4/16/92	320845 —
Kelly #101	10/31/92	12/14/92	Gila	892	489	1/19/93	325818 —
Kelly #103	10/31/92	12/14/92	Gila	892	495	1/19/93	325820 7
Kelly #104	10/31/92	12/14/92	Gila	892	498	1/19/93	325821
Kelly #105	10/31/92	12/14/92	Gila	892	501	1/19/93	325822
Kelly #106	10/31/92	12/14/92	Gila	892	504	1/19/93	325823
Kelly #107	10/31/92	12/14/92	Gila	892	507	1/19/93	325824 J
Kelly #112	10/31/92	12/14/92	Gila	892	522	1/19/93	325829 7
Kelly #113	10/31/92	12/14/92	Gila	892	525	1/19/93	325830
Kelly #114	10/31/92	12/14/92	Gila	892	528	1/19/93	325831
Kelly #115	10/31/92	12/14/92	Gila	892	531	1/19/93	325832 J
Kelly #120	11/9/92	12/14/92	Gila	892	546	1/19/93	325837 L
Kelly #121	11/9/92	12/14/92	Gila	892	549	1/19/93	325838
Kelly #122	11/9/92	12/14/92	Gila	892	552	1/19/93	325839
Kelly #123	11/9/92	12/14/92	Gila	892	555	1/19/93	325840
Kelly #124	11/9/92	12/14/92	Gila	892	558	1/19/93	325841
Kelly #125	11/8/92	12/14/92	Gila	892	561	1/19/93	325842
Kelly #126	11/8/92	12/14/92	Gila	892	564	1/19/93	325843
Kelly #127	11/8/92	12/14/92	Gila	892	567	1/19/93	325844
Kelly #128	11/8/92	12/14/92	Gila	892	570	1/19/93	325845
			Pinal	1874	047		
Kelly #129	11/8/92	12/14/92	Gila	892	573	1/19/93	325846
Kelly #130	11/8/92	12/14/92	Gila	892	576	1/19/93	325847
Kelly #131	11/8/92	12/14/92	Gila	892	579	1/19/93	325848
Kelly #132	11/7/92	12/14/92	Gila	892	582	1/19/93	325849
			Pinal	1874	049		
Kelly #133	11/7/92	12/14/92	Gila	892	585	1/19/93	325850
Kelly #134	11/7/92	12/14/92	Gila	892	588	1/19/93	325851
Kelly #135	11/7/92	12/14/92	Gila	892	591	1/19/93	325852
Kelly #136	11/7/92	12/14/92	Gila	892	594	1/19/93	325853
			Pinal	1874	051		
Kelly #137	11/7/92	12/14/92	Gila	892	597	1/19/93	325854
			Pinal	1874	053		
Kelly #138	11/7/92	12/14/92	Gila	892	600	1/19/93	325855
Kelly #139	11/7/92	12/14/92	Gila	892	601	1/19/93	325856
Kelly #140	11/7/92	12/14/92	Gila	892	604	1/19/93	325857
Kelly #141	11/7/92	12/14/92	Gila	892	607	1/19/93	325858
Kelly #142	11/7/92	12/14/92	Gila	892	610	1/19/93	325859
Kelly #143	11/7/92	12/14/92	Gila	892	613	1/19/93	325860
Kelly #144	11/7/92	12/14/92	Gila	892	616	1/19/93	325861
Kelly #145	11/7/92	12/14/92	Gila	892	619	1/19/93	325862

RECEIVED
 PUBLIC AFFAIRS OFFICE
 TUCSON, ARIZONA
 2 4 93

GROUP VI: (Unpatented mining claims situated in Section 36, Township 1 North, Range 13 East; Section 31, Township 1 North, Range 14 East; Section 1, Township 1 South, Range 13 East; and Section 6, Township 1 South, Range 14 East, Gila County, G&SR Mer.)

<u>Claim Name</u>	<u>Recorded</u>		<u>BLM AMC</u>
	<u>Book/Docket</u>	<u>Page</u>	<u>Serial No.</u>
Lizard No. 27 (W½)	47	348	28018 ✓
Rejected No. 1	31	415	28020 } ✓
Rejected No. 2	31	416	28019 } ✓
Amended	52	374	
Rejected No. 3	53	184	28016 ✓
Rejected No. 4	493	569	97634 ✓
Rejected No. 5	493	571	97635
Rejected No. 6	493	573	97636
Rejected No. 7	493	575	97637
Rejected No. 8	493	577	97638
Rejected No. 9	493	579	97639
Rejected No. 10	493	581	97640
Rejected No. 11	493	583	97641
Rejected No. 12	493	585	97642
Rejected No. 13	493	587	97643 ✓

RECEIVED
 BUREAU OF LAND MANAGEMENT
 2011 AUG - 1 P 2:48
 TULSA, OKLAHOMA

GROUP VII: (Unpatented mining claims situated in Section 36, Township 1 North, Range 13 East, Gila County, G&SR Mer.)

<u>Claim Name</u>	<u>Location Date</u>	<u>Recorded Book</u>	<u>Page</u>	<u>BLM AMC Serial No.</u>
Overside	9/1/39	48	70	27989
Amended	6/17/59	102	43	
Amended	5/23/93	909	127	
Crown Point Ext. No. 1	6/17/59	102	37	27990
Amended	5/23/93	909	131	
Crown Point Ext. No. 2	6/17/59	102	38	27991
Amended	5/23/93	909	133	
Old Abe	9/1/39	48	70	27992
Amended	6/17/59	102	39	
Amended	5/23/93	909	124	
Old Abe No. 1	10/1/39	48	82	27993
Amended	6/17/59	102	41	
Amended	5/23/93	909	129	

RECEIVED
 PLM / 2017 AUG - 1 P 2:48
 TUCSON, ARIZONA

GROUP VIII: (Unpatented mining claims situated in Section 36, Township 1 North, Range 13 East, G&SR Mer., Gila County)

<u>Claim Name</u>	<u>Location Date</u>	<u>Cty Record</u>		<u>BLM AMC Serial No.</u>
		<u>Book</u>	<u>Page</u>	
Brewery	3/12/1892	4	145	39932
Amended	5/23/93	909	116	
Clipper	1/20/1906	1	286	39933
Amended	5/23/93	909	118	
Old Abe	9/1/39	48	70	39934
Amended	5/23/93	909	124	
Thomas Jefferson	9/1/39	48	71	39935
Amended	5/23/93	909	120	
Blue Jay Fraction	11/21/42	48	357	39936
Amended	5/23/93	909	122	
Vat	11/25/59	112	344	39937

RECEIVED
 2017 AUG - 1 P 2:49
 PHOENIX, ARIZONA

GROUP IX: (Unpatented mining claims situated in Section 36, Township 1 North, Range 13 East, G&SR Mer., Gila County)

<u>Claim Name</u>	<u>Location Date</u>	<u>Cty Record Book</u>	<u>Page</u>	<u>BLM AMC Serial No.</u>
Lost Knife #1	5/23/59	100	416	39938 7
Amended	3/17/68	230	418	
Lost Knife #2	10/28/59	108	133	39939
Amended	3/17/68	230	415	
Manganese Cap	5/06/65	176	507	39940
Amended	3/17/68	230	419	
Galena	5/06/65	176	508	39941
Amended	3/17/68	230	416	
Dew	6/1/68	237	635	39942
Lad	6/1/68	237	636	39943 J

RECEIVED
 2017 AUG - 1 P 2:49
 PHOENIX, ARIZONA

GROUP X: (Unpatented millsites situated in Section 23 and 26, Township 1 North, Range 13 East, G&SR Mer., Gila County)

<u>Claim Name</u>	<u>Date Located</u>	<u>Date Recorded</u>	<u>Cty Record Dkt</u> <u>Page</u>	<u>Date Filed BLM</u>	<u>BLM AMC Serial No.</u>
Sick-A-More #1	6/16/93	8/23/93	93-635858	8/23/93	327251
Sick-A-More #2	6/16/93	8/23/93	93-635859	8/23/93	327252
Sick-A-More #3	6/16/93	8/23/93	93-635860	8/23/93	327253

RECEIVED
 BLM ARIZONA
 2017 AUG - 1 P 2:49

GROUP XI: (Unpatented millsites situated in Sections 25, 26, 35 and 36, Township 1 North, Range 13 East; Section 31, Township 1 North, Range 14 East, Sections 1, 12, Township 1 South, Range 13 East; and Section 6, Township 1 South, Range 14 East, G&SR Mer., Gila and Pinal Counties)

<u>Claim Name</u>	<u>Date Located</u>	<u>Date Recorded</u>	<u>Cty</u>	<u>Cty Record Dkt</u>	<u>Page</u>	<u>Date Filed BLM</u>	<u>BLM AMC Serial No.</u>
Kosher #1	09/12/96	12/04/96	Gila	96-019602		12/03/96	342296
Kosher #2	09/12/96	12/04/96	Gila	96-019603		12/03/96	342297
Kosher #3	09/12/96	12/04/96	Gila	96-019604		12/03/96	342298
Kosher #4	09/12/96	12/04/96	Gila	96-019605		12/03/96	342299
Kosher #5	09/12/96	12/04/96	Gila	96-019606		12/03/96	342300
Kosher #6	09/12/96	12/04/96	Gila	96-019607		12/03/96	342301
Kosher #7	09/12/96	12/04/96	Gila	96-019608		12/03/96	342302
Kosher #8	09/12/96	12/04/96	Gila	96-019609		12/03/96	342303
Kosher #9	09/12/96	12/04/96	Gila	96-019610		12/03/96	342304
Kosher #10	09/12/96	12/04/96	Gila	96-019611		12/03/96	342305
Kosher #11	09/12/96	12/04/96	Gila	96-019612		12/03/96	342306
Kosher #12	09/12/96	12/04/96	Gila	96-019613		12/03/96	342307
Kosher #13	09/12/96	12/04/96	Gila	96-019614		12/03/96	342308
Kosher #14	09/12/96	12/04/96	Gila	96-019615		12/03/96	342309
Kosher #15	09/12/96	12/04/96	Gila	96-019616		12/03/96	342310
Kosher #16	09/12/96	12/04/96	Gila	96-019617		12/03/96	342311
Kosher #17	09/12/96	12/04/96	Gila	96-019618		12/03/96	342312
Kosher #18	09/12/96	12/04/96	Gila	96-019619		12/03/96	342313
Kosher #19	09/12/96	12/04/96	Gila	96-019620		12/03/96	342314
Kosher #20	09/12/96	12/04/96	Gila	96-019621		12/03/96	342315
Kosher #21	09/12/96	12/04/96	Gila	96-019622		12/03/96	342316
Kosher #22	09/12/96	12/04/96	Gila	96-019623		12/03/96	342317
Kosher #23	09/12/96	12/04/96	Gila	96-019624		12/03/96	342318
Kosher #23	09/12/96	12/04/96	Pinal	1996-040016		12/03/96	
Kosher #24	09/12/96	12/04/96	Gila	96-019625		12/03/96	342319
Kosher #25	09/12/96	12/04/96	Gila	96-019626		12/03/96	342320
Kosher #26	09/12/96	12/04/96	Gila	96-019627		12/03/96	342321
Kosher #27	09/12/96	12/04/96	Gila	96-019628		12/03/96	342322
Kosher #28	09/12/96	12/04/96	Gila	96-019629		12/03/96	342323
Kosher #29	09/12/96	12/04/96	Gila	96-019630		12/03/96	342324
Kosher #30	09/12/96	12/04/96	Gila	96-019631		12/03/96	342325
Kosher #31	09/12/96	12/04/96	Gila	96-019632		12/03/96	342326
Kosher #32	09/12/96	12/04/96	Pinal	1996-040017		12/03/96	342327
Kosher #33	09/12/96	12/04/96	Gila	96-019633		12/03/96	342328
Kosher #33	09/12/96	12/04/96	Pinal	1996-040018		12/03/96	342329
Kosher #34	09/12/96	12/04/96	Gila	96-019634		12/03/96	342330

RECEIVED
 BLM - PINAL COUNTY
 12/19/96
 2:49

<u>Claim Name</u>	<u>Date Located</u>	<u>Date Recorded</u>	<u>Cty</u>	<u>Cty Record Dkt</u>	<u>Page</u>	<u>Date Filed BLM</u>	<u>BLM AMC Serial No.</u>
Kosher #71	09/12/96	12/04/96	Pinal	1996-040031		12/03/96	342366
Kosher #72	09/12/96	12/04/96	Pinal	1996-040032		12/03/96	342367
Kosher #73	09/12/96	12/04/96	Pinal	1996-040033		12/03/96	342368
Kosher #73	09/12/96	12/04/96	Gila	96-019664		12/03/96	
Kosher #74	09/12/96	12/04/96	Gila	96-019665		12/03/96	342369
Kosher #75	09/12/96	12/04/96	Gila	96-019666		12/03/96	342370
Kosher #76	09/12/96	12/04/96	Gila	96-019667		12/03/96	342371
Kosher #77	09/12/96	12/04/96	Gila	96-019668		12/03/96	342372
Kosher #78	09/12/96	12/04/96	Gila	96-019669		12/03/96	342373
Kosher #79	09/12/96	12/04/96	Gila	96-019670		12/03/96	342374
Kosher #80	09/12/96	12/04/96	Gila	96-019671		12/03/96	342375
Kosher #81	09/12/96	12/04/96	Pinal	1996-040034		12/03/96	342376
Kosher #82	09/12/96	12/04/96	Pinal	1996-040035		12/03/96	342377
Kosher #83	09/12/96	12/04/96	Pinal	1996-040036		12/03/96	342378
Kosher #84	09/12/96	12/04/96	Pinal	1996-040037		12/03/96	342379
Kosher #84	09/12/96	12/04/96	Gila	96-019672		12/03/96	
Kosher #85	09/12/96	12/04/96	Pinal	1996-040038		12/03/96	342380
Kosher #85	09/12/96	12/04/96	Gila	96-019673		12/03/96	
Kosher #86	09/12/96	12/04/96	Gila	96-019674		12/03/96	342381
Kosher #87	09/12/96	12/04/96	Gila	96-019675		12/03/96	342382
Kosher #88	09/12/96	12/04/96	Gila	96-019676		12/03/96	342383
Kosher #89	09/12/96	12/04/96	Gila	96-019677		12/03/96	342384
Kosher #90	09/12/96	12/04/96	Gila	96-019678		12/03/96	342385
Kosher #91	09/12/96	12/04/96	Gila	96-019679		12/03/96	342386
Kosher #92	09/12/96	12/04/96	Gila	96-019680		12/03/96	342387
Kosher #93	09/13/96	12/04/96	Pinal	1996-040039		12/03/96	342388
Kosher #94	09/13/96	12/04/96	Pinal	1996-040040		12/03/96	342389
Kosher #95	09/13/96	12/04/96	Pinal	1996-040041		12/03/96	342390
Kosher #96	09/13/96	12/04/96	Pinal	1996-040042		12/03/96	342391
Kosher #97	09/13/96	12/04/96	Pinal	1996-040043		12/03/96	342392
Kosher #97	09/13/96	12/04/96	Gila	96-019681		12/03/96	
Kosher #98	09/13/96	12/04/96	Pinal	1996-040044		12/03/96	342393
Kosher #98	09/13/96	12/04/96	Gila	96-019682		12/03/96	
Kosher #99	09/13/96	12/04/96	Gila	96-019683		12/03/96	342394
Kosher #100	09/13/96	12/04/96	Gila	96-019684		12/03/96	342395
Kosher #101	09/13/96	12/04/96	Gila	96-019685		12/03/96	342396
Kosher #102	09/13/96	12/04/96	Gila	96-019686		12/03/96	342397
Kosher #103	09/13/96	12/04/96	Gila	96-019687		12/03/96	342398
Kosher #104	09/13/96	12/04/96	Gila	96-019688		12/03/96	342399
Kosher #105	09/13/96	12/04/96	Gila	96-019689		12/03/96	342400
Kosher #106	09/13/96	12/04/96	Gila	96-019690		12/03/96	342401

RECEIVED
 BLM
 FEDERAL BUREAU OF LAND MANAGEMENT
 PHOENIX, ARIZONA
 P 2:49

<u>Claim Name</u>	<u>Date Located</u>	<u>Date Recorded</u>	<u>Cty</u>	<u>Cty Record Dkt</u>	<u>Page</u>	<u>Date Filed BLM</u>	<u>BLM AMC Serial No.</u>
Kosher #144	09/13/96	12/04/96	Pinal	1996-040065		12/03/96	342439 7
Kosher #144	09/13/96	12/04/96	Gila	1996-019712		12/03/96	
Kosher #145	09/13/96	12/04/96	Pinal	1996-040066		12/03/96	342440
Kosher #145	09/13/96	12/04/96	Gila	1996-019713		12/03/96	
Kosher #146	09/13/96	12/04/96	Gila	1996-019714		12/03/96	342441
Kosher #147	09/13/96	12/04/96	Gila	1996-019715		12/03/96	342442
Kosher #148	09/13/96	12/04/96	Gila	1996-019716		12/03/96	342443
Kosher #149	09/13/96	12/04/96	Gila	1996-019717		12/03/96	342444
Kosher #150	09/13/96	12/04/96	Gila	1996-019718		12/03/96	342445
Kosher #151	09/13/96	12/04/96	Gila	1996-019719		12/03/96	342446
Kosher #152	09/13/96	12/04/96	Gila	1996-019720		12/03/96	342447
Kosher #153	09/13/96	12/04/96	Gila	1996-019721		12/03/96	342448
Kosher #154	09/13/96	12/04/96	Gila	1996-019722		12/03/96	342449
Kosher #155	09/13/96	12/04/96	Gila	1996-019723		12/03/96	342450
Kosher #156	09/13/96	12/04/96	Pinal	1996-040067		12/03/96	342451
Kosher #157	09/13/96	12/04/96	Pinal	1996-040068		12/03/96	342452
Kosher #158	09/13/96	12/04/96	Pinal	1996-040069		12/03/96	342453
Kosher #159	09/13/96	12/04/96	Pinal	1996-040070		12/03/96	342454
Kosher #160	09/13/96	12/04/96	Pinal	1996-040071		12/03/96	342455
Kosher #161	09/14/96	12/04/96	Pinal	1996-040072		12/03/96	342456
Kosher #162	09/14/96	12/04/96	Pinal	1996-040073		12/03/96	342457
Kosher #163	09/14/96	12/04/96	Pinal	1996-040074		12/03/96	342458
Kosher #163	09/14/96	12/04/96	Gila	1996-019724		12/03/96	
Kosher #164	09/14/96	12/04/96	Pinal	1996-040075		12/03/96	342459
Kosher #164	09/14/96	12/04/96	Gila	1996-019725		12/03/96	
Kosher #165	09/14/96	12/04/96	Gila	1996-019726		12/03/96	342460
Kosher #166	09/14/96	12/04/96	Gila	1996-019727		12/03/96	342461
Kosher #167	09/14/96	12/04/96	Gila	1996-019728		12/03/96	342462
Kosher #168	09/14/96	12/04/96	Gila	1996-019729		12/03/96	342463
Kosher #169	09/14/96	12/04/96	Gila	1996-019730		12/03/96	342464
Kosher #170	09/14/96	12/04/96	Gila	1996-019731		12/03/96	342465
Kosher #171	09/14/96	12/04/96	Gila	1996-019732		12/03/96	342466
Kosher #172	09/14/96	12/04/96	Gila	1996-019733		12/03/96	342467
Kosher #173	09/14/96	12/04/96	Gila	1996-019734		12/03/96	342468
Kosher #174	09/14/96	12/04/96	Pinal	1996-040076		12/03/96	342469
Kosher #175	09/14/96	12/04/96	Pinal	1996-040077		12/03/96	342470
Kosher #176	09/14/96	12/04/96	Pinal	1996-040078		12/03/96	342471
Kosher #177	09/14/96	12/04/96	Pinal	1996-040079		12/03/96	342472
Kosher #178	09/14/96	12/04/96	Pinal	1996-040080		12/03/96	342473
Kosher #179	09/14/96	12/04/96	Pinal	1996-040081		12/03/96	342474
Kosher #180	09/14/96	12/04/96	Pinal	1996-040082		12/03/96	342475

RECEIVED
 12/14/96
 2:49
 PHOENIX, ARIZONA

<u>Claim Name</u>	<u>Date Located</u>	<u>Date Recorded</u>	<u>Cty</u>	<u>Cty Record Dkt</u>	<u>Page</u>	<u>Date Filed BLM</u>	<u>BLM AMC Serial No.</u>
Kosher #216	09/14/96	12/04/96	Gila	1996-019750		12/03/96	342511
Kosher #217	09/14/96	12/04/96	Gila	1996-019751		12/03/96	342512
Kosher #218	09/14/96	12/04/96	Gila	1996-019752		12/03/96	342513
Kosher #219	09/14/96	12/04/96	Gila	1996-019753		12/03/96	342514
Kosher #220	06/28/02	07/24/02	Pinal	2002-039180		07/25/02	356448
Kosher #221	06/28/02	07/24/02	Pinal	2002-039181		07/25/02	356449
Kosher #222	06/28/02	07/24/02	Pinal	2002-039182		07/25/02	356450
Kosher #223	06/28/02	07/24/02	Pinal	2002-039183		07/25/02	356451
Kosher #224	06/28/02	07/24/02	Pinal	2002-039184		07/25/02	356452
Kosher #225	09/07/05	10/11/05	Pinal	2005-137450		09/08/05	367050
Kosher #226	09/07/05	10/11/05	Pinal	2005-137451		09/08/05	367051
Kosher #227	09/07/05	10/11/05	Pinal	2005-137449		09/08/05	367052
Kosher #228	09/07/05	10/11/05	Pinal	2005-137448		09/08/05	367053
Kosher #229	09/07/05	10/11/05	Pinal	2005-137447		09/08/05	367054

RECEIVED
 2017 AUG - 1 P 2:49
 TUCSON, ARIZONA

GROUP XII: (Unpatented mining claims situated in Section 1, Township 1 South, Range 13 East and Section 6, Township 1 South, Range 14 East, G&SR Mer., Gila County)

<u>Claim Name</u>	<u>Date Located</u>	<u>Date Recorded</u>	<u>Cty</u>	<u>Cty Record Dkt</u>	<u>Page</u>	<u>Date Filed BLM</u>	<u>BLM AMC Serial No.</u>
RJD #1	12/5/97	2/27/98	Gila	1998	2760	3/2/98	349780 7
RJD #2	12/5/97	2/27/98	Gila	1998	2761	3/2/98	349781 J
RJD #4	5/17/98	6/5/98	Gila	1998	8633	7/9/98	350335 —

RECEIVED
 BLM - PHOENIX
 2017 AUG - 1 P 2:19
 PHOENIX, ARIZONA

United States Department of the Interior
Bureau of Land Management
 DIV OF LANDS, MINRLS & ENERGY
 ONE N CENTRAL AVE
 PHOENIX, AZ 85004 -4427
 Phone: 602-417-9200

Receipt

No: 3917749

Transaction #: 4027216	
Date of Transaction: 08/02/2017	
CUSTOMER:	
CARLOTA COPPER COMPANY 2624 FOREST SERVICE RD 287 MIAMI, AZ 85539-0806 US	

LINE #	QTY	DESCRIPTION	REMARKS	UNIT PRICE	TOTAL
1	1.00	LOCATABLE MINERALS / MINING CLAIMS- NOT NEW-UNADJUD, ONE AUTH NO. ONLY / MINING CLAIM MONEY RECEIVED CASES: AMC298647/\$76570.00	POL / MAINT FEE 2018 494	- n/a -	76570.00
TOTAL:					\$76,570.00

PAYMENT INFORMATION			
1	AMOUNT:	76570.00	POSTMARKED: N/A
	TYPE:	CHECK	RECEIVED: 08/01/2017
	CHECK NO:	00002332	
	NAME:	CARLOTA COPPER COMPANY PO BOX 1009 MIAMI AZ 85539-0806 US	

REMARKS

This receipt was generated by the automated BLM Collections and Billing System and is a paper representation of a portion of the official electronic record contained therein.

NOTICE!!

These documents have been scanned!

Do not place un-scanned documents beneath this notice!

Do not remove this notice from this file!

GPO Jacket No. 560-102
Print Order 61549
Rise Business Services, LLC
Job=AZ15 9/17/2019



Box Number= AZ15258



Claim Begin-End: AMC052072-AMC052392

5 Miscellaneous



AZ15258-8

AMC052072-AMC052072

RECEIVED
B.L.M. AZ STATE OFFICE

OCT 25 1978

10:00 A.M.
PHOENIX, ARIZONA

52187
52208

October 24, 1978

Bureau of Land Management
2400 Valley Bank Center
Phoenix, Arizona 85073

Gentlemen:


We have on file in your office two patent applications Serial Nos. A9932 and A9933.

In accordance with the Federal Land Policy Act of 1976, I have enclosed copies of the recorded Notice of Intention to Hold and Affidavit of Performance of Annual Labor.

If you have any questions please phone or write.

David W. Johnson
P. O. Box 87
Inspiration, Arizona 85537
Phone (602 473-4202

Yours truly,



David W. Johnson
Senior Property Representative

DWJ:sk
enclosure

A MC 49212/52072 922-LC

SENDER: Complete items 1 and 2 when additional services are desired, and complete items 3 and 4.
Put your address in the "RETURN TO" Space on the reverse side. Failure to do this will prevent this card from being returned to you. The return receipt fee will provide you the name of the person delivered to and the date of delivery. For additional fees the following services are available. Consult postmaster for fees and check box(es) for additional service(s) requested.

1. Show to whom delivered, date, and addressee's address. (Extra charge) 2. Restricted Delivery (Extra charge)

3. Article Addressed to: Cyprus Miami Mining PO Box 3299 Englewood, CO 80155	4. Article Number 764680 Type of Service: <input type="checkbox"/> Registered <input type="checkbox"/> Insured <input checked="" type="checkbox"/> Certified <input type="checkbox"/> COD <input type="checkbox"/> Express Mail <input type="checkbox"/> Return Receipt for Merchandise Always obtain signature of addressee or agent and DATE DELIVERED .
5. Signature — Addressee X	8. Addressee's Address (ONLY if requested and fee paid)
6. Signature — Agent X <i>[Signature]</i>	
7. Date of Delivery 4/8	

J. Yarni
12/14/01

OFFICIAL COPIES /CF/ /SD READ/ /GROUP/ /SECTION/ /AUTHOR/

3860 (957) MH
AZA 27911

DEC 14 2001

CERTIFIED MAIL - RETURN RECEIPT REQUESTED

DECISION

Carlota Copper Company	:	Mineral Patent Application
1306 Live Oak Street	:	AZA 27911
Miami, Arizona 85539	:	

PARTIAL WITHDRAWAL OF MINERAL PATENT APPLICATION
AZA 27911 ACCEPTED
FINAL CERTIFICATE CANCELLED IN PART

On June 11, 1993, Carlota Copper Company filed the above-identified mineral patent application with the Bureau of Land Management (BLM). The First Half - Mineral Entry Final Certificate issued January 5, 1995.

On December 6, 2001, Carlotta Copper Company requested the withdrawal of the following mining claims from the patent application. As requested, the mining claims are hereby withdrawn in their entirety.

AMC 52382	Rim Rock #5
AMC 52383	Annex #5

The withdrawal of the subject mining claims is hereby accepted without prejudice from the application, and the appropriate final certificate has been cancelled in part.

Now that the final certificates have been cancelled for the above-cited mining claims, the rental fee implemented by the 1993 Appropriations Act in the amount of \$100 for each of the mining claims withdrawn will be due on or before September 1, 2002.

Our records indicate that on November 3, 1993, the purchase money was received. A refund in the amount of \$200 will be authorized at the time of completion of the patent process for the remaining claims.

If you have any questions, please call (602) 417-9350

/s/ Ivy J. Garcia

Ivy J. Garcia
Group Administrator,
Lands and Minerals Operations

cc: John C. Lacy
Attorney at Law
2525 East Broadway, Suite 200
Tucson, Arizona 85716-5300

A 12161

The United States of America

To all to whom these presents shall come, Greeting:

WHEREAS

Inspiration Consolidated Copper Company

is entitled to a patent pursuant to the General Mining Laws, R.S. 2325,
as amended, 30 U.S.C. 29, for:

BILL SHAFT No. 1 - 52244
BILL SHAFT No. 2 - 52245
Bill Shaft No. 6 - 52249
Bill Shaft no. 7 - 52250
Bill Shaft No. 8 - 52251
CROW No. 1 - 52255
Crow No. 2 - 52256
East Extension of the August Mine - 52253
NEEDLE - 52243
SCHULZA'S - 52252

lode mining claims designated as Survey Number 4698, embracing portions of section 34 in Township 1 North of Range 14 East and sections 2 and 3 in Township 1 South of Range 14 East of the Gila and Salt River Meridian in the Globe Mining District, Gila County, Arizona, the said claims being more particularly described in the official field notes and depicted on the official plat which are expressly made a part of this patent and copies of which are attached hereto, but excluding and excepting from these claims all of those portions of ground within the boundaries of the Hilltop lode and Picnic No. 2 lode (MS 3950), COPPER FORTUNE lode and OX BOW COPPER NO. 3 lode (MS 3953), and all that portion of ground lying within the boundaries of Homestead Entry Patent Number 458733 in the SW $\frac{1}{4}$ SE $\frac{1}{4}$ NW $\frac{1}{4}$ section 2, Township 1 South, Range 14 East, GSR Meridian, Arizona, and further excluding and excepting all veins, lodes and ledges throughout their entire depth, the tops or apexes of which lie inside of the excluded ground.

The premises herein granted contain 197.884 acres.

NOW KNOW YE, That there is therefore, pursuant to the laws aforesaid, hereby granted by the United States unto the said Inspiration Consolidated Copper Company, the said mining premises

Patent Number

02-83-0017

52243-52245
52249-52253
52255, 52256

A 12161

hereinbefore described, and not expressly excepted from these presents, and all that portion of the said veins, lodes, or ledges, and of all other veins, lodes, and ledges throughout their entire depth, the tops or apexes of which lie inside of the surface boundary lines of said granted premises in said survey extended downward vertically, although such veins, lodes, or ledges, in their downward course may so far depart from a perpendicular as to extend outside the vertical side lines of said premises: Provided That the right of possession to such outside parts of said veins, lodes, or ledges shall be confined to such portions thereof as lie between vertical planes drawn downward through the end lines of said survey so continued in their own direction that such planes will intersect such exterior part of said veins, lodes, or ledges: And Provided further, That nothing herein contained shall authorize the grantee herein to enter upon the surface of a claim owned or possessed by another.

TO HAVE AND TO HOLD said mining premises, together with all the rights, privileges, immunities, and appurtenances of whatsoever nature thereunto belonging, unto the said grantee above-named and to its successors and assigns forever; subject, nevertheless, to the above-mentioned and to the following condition and stipulation:

EXCEPTING AND RESERVING TO THE UNITED STATES:

A right-of-way thereon for ditches or canals constructed by the authority of the United States, Act of August 30, 1890, 26 Stat. 391 (43 U.S.C. 945).

IN TESTIMONY WHEREOF, the undersigned authorized officer of the Bureau of Land Management, in accordance with the provisions of the Act of June 17, 1948 (62 Stat. 476), has, in the name of the United States, caused these letters to be made Patent, and the Seal of the Bureau to be hereunto affixed.

[SEAL]

GIVEN under my hand, in Phoenix, Arizona
the SEVENTEENTH day of JANUARY in the year
of our Lord one thousand nine hundred and EIGHTY-THREE
and of the Independence of the United States the two hundred
and SEVENTH

By

Gordon F. Collins

Chief, Division of Operations

02-83-0017

Patent Number _____

UNITED STATES
DEPARTMENT OF THE INTERIOR
BUREAU OF LAND MANAGEMENT

SHORT NOTE TRANSMITTAL

March 23, 1982
(Date)

TO : Polly Bailey
FROM : Marsha Luke
SUBJECT: Final Certificate

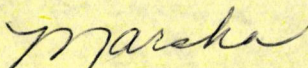
Attached is a copy of the Final Certificate for Inspiration Consolidated Copper Company's Mineral Patent Application A 12161. The corresponding mining claim recordation file numbers are:

AMC 49056-49069 and

AMC 52243-52256

Please make the proper notations on the computer.

Thanks,



Form 1860-1
(October 1978)

UNITED STATES
DEPARTMENT OF THE INTERIOR
BUREAU OF LAND MANAGEMENT

Serial Number

A 12161

Date 3-17-82

MINERAL ENTRY FINAL CERTIFICATE

Filing Fees, \$	Receipt Number	Date
25.00	945877	7-20-79
Purchase Money, \$	Receipt Number	Date
1385.00	299980	2-23-82

- R. S. 2325; 30 U.S.C. 29
- R. S. 2329, 2331; 30 U.S.C. 35
- R. S. 2337; 30 U.S.C. 42a
- Act of March 18, 1960, 30 U.S.C. 42(b)

On this day Inspiration Consolidated Copper Company
P. O. Box 87
Inspiration, Arizona 85537

paid the filing fees and deposited the purchase money in the sum shown above for certain lode placer mining claim(s) and millsite known as

BILL SHAFT No. 1	Blue Bird
BILL SHAFT No. 2	CROW No. 1
Bill Shaft No. 3	Crow No. 2
Bill Shaft No. 4	East Extension of the August Mine
Bill Shat No. 5	NEEDLE
Bill Shaft No. 6	SCHULZA'S
Bill Shaft no. 7	
Bill Shaft No. 8	

unsurveyed
Section 34, Township 1 N., Range 14 E., GSR Meridian,
and sections 2 and 3, Township 1 S., Range 14 E.
County Gila, State Arizona
Globe Mining District, embracing 276.658 acres
and more particularly described in Mineral Survey Number 4698

EXPRESSLY EXCEPTING AND EXCLUDING from said purchase all that portion of the ground embraced in ~~mining claims or lodes designated as Survey No. 4698~~

Hilltop lode and Picnic No. 2 lode (MS 3950),
COPPER FORTUNE lode and OX BOW COPPER NO. 3 lode (MS 3953),
and all that portion of ground lying within the boundaries of Homestead Entry
Patent Number 458733 in the SW $\frac{1}{4}$ SE $\frac{1}{4}$ NW $\frac{1}{4}$ section 2, Township 1 South, Range 14 East,
GSR Meridian, Arizona.

THEREFORE: Patent may issue if all is found regular and upon demonstration and verification of a valid discovery of a valuable mineral deposit and subject to the reservations, exceptions, and restrictions noted herein.

*updated
RB*

Mario L. Lopez

(Signature of Authorized Officer)

March 17, 1982

(Date)

Chief, Branch of Lands & Minerals Operations

(Title)

Form 1860-1
(June 1966)
(formerly 4-201)

UNITED STATES
DEPARTMENT OF THE INTERIOR
BUREAU OF LAND MANAGEMENT

Land Office and Serial Number
Phoenix, Arizona
A 9933

MINERAL ENTRY FINAL CERTIFICATE

Date
January 10, 1978

Filing Fees, \$ 25.00	Receipt Number 687178	Date March 29, 1977
Purchase Money, \$ 525.00	Receipt Number 822707	Date December 27, 1977

- R. S. 2325; 30 U.S.C. 29
- R. S. 2329, 2331; 30 U.S.C. 35
- R. S. 2337; 30 U.S.C. 42a
- Act of March 18, 1960, 30 U.S.C. 42(b)

On this day Inspiration Consolidated Copper Company
Inspiration, Arizona 85537

paid the filing fees and deposited the purchase money in the sum shown above for certain lode placer mining claim(s) and millsite known as

- ~~Clay No. 3~~ ^{9/11/77} ~~INSPIRATION MILL SITE NO. IL 175~~ INSPIRATION MILL SITE NO. IL 175
- ~~Clay No. 3~~ ~~INSPIRATION MILL SITE NO. IL 177~~ INSPIRATION MILL SITE NO. IL 177
- * IL 188 ~~INSPIRATION MILL SITE NO. IL 179~~ INSPIRATION MILL SITE NO. IL 179
- * IL 190 ~~INSPIRATION MILL SITE NO. IL 181~~ INSPIRATION MILL SITE NO. IL 181
- * IL 192 ~~INSPIRATION MILL SITE NO. IL 183~~ INSPIRATION MILL SITE NO. IL 183
- * IL 194 ~~INSPIRATION MILL SITE NO. IL 185~~ INSPIRATION MILL SITE NO. IL 185
- * IL 196 ~~INSPIRATION MILL SITE NO. IL 189~~ INSPIRATION MILL SITE NO. IL 189
- * IL 310 ~~INSPIRATION MILL SITE NO. IL 191~~ INSPIRATION MILL SITE NO. IL 191
- ~~INSPIRATION MILL SITE NO. IL 193~~ INSPIRATION MILL SITE NO. IL 193
- ~~INSPIRATION MILL SITE NO. IL 195~~ INSPIRATION MILL SITE NO. IL 195

* Mill Sites

Section ~~Unsur. 33~~ ³⁻¹⁰⁻⁸⁰ 34, Township 1 N., Range 14 E., Gila and Salt River Meridian,

County Gila State Arizona

embracing ^{27.531} ~~107.667~~ acres, in the Globe Mining District.

Survey Number 4693 ³⁻¹⁰⁻⁸⁰ ~~A&B~~ Amended; said Survey Number extending _____ feet in length along said

vein(s) or lode(s), EXPRESSLY EXCEPTING AND EXCLUDING from said purchase all that portion of the ground ~~within the boundaries of the Bill Shaft No. 5, and Bill Shaft No. 7, Lode claims, Survey No. 4698 and Standard No. 3, Standard No. 14, Picnic and Picnic No. 2, Lode claims, Survey No. 3050.~~ within the boundary of the CLAY No. 3, Lode claim, Survey No. 4693 A. Amended.

THEREFORE: Patent may issue if all is found regular and upon demonstration and verification of a valid ³⁻¹⁰⁻⁸⁰ ~~of a valuable mineral deposit and subject to the reservations, exceptions, and restrictions noted herein.~~

PATENT NO. 15-00-0950
MAY 22 1980

Mildred C. Kozlaw
(Signature of Authorized Officer)

January 10, 1978
(Date)

Acting
Chief, Branch of Lands & Minerals Operations
(Title)

NOTICE!!

These documents have been scanned!

Do not place un-scanned documents beneath this notice!

Do not remove this notice from this file!

GPO Jacket No. 560-102
Print Order 61549
Rise Business Services, LLC
Job=AZ15 9/17/2019



Box Number= AZ15258



Claim Begin-End: AMC052072-AMC052392

6 Location Notices-Amendments and Supporting Documents



AZ15258-8

AMC052072-AMC052072

**NO
DOCUMENTS
FOUND**

NO DOCUMENTS FOUND
NO DOCUMENTS FOUND